

NOTICE!!

These documents have been scanned!

Do not place un-scanned documents beneath this notice!

Do not remove this notice from this file!

GPO Jacket No. 560-102
Print Order 61540
Rise Business Services, LLC
Job=AZ15 5/10/2019



Box Number= AZ15037



Claim Begin-End: AMC424961-AMC424962

1 Initial Receipt



AZ15037-16

AMC424574-AMC425094

United States Department of the Interior
Bureau of Land Management
 LANDS/RECREATION & PLANNING
 ONE N CENTRAL AVE
 PHOENIX, AZ 85004 -2203
 Phone: 602-417-9200



Receipt

No: 2882588

Transaction #: 2968754	
Date of Transaction: 09/16/2013	
CUSTOMER:	
NED HYDUKE 32385 STATE HWY 78 RIPLEY, CA 92225 US	

LINE #	QTY	DESCRIPTION	REMARKS	UNIT PRICE	TOTAL
1	2.00	LOCATABLE MINERALS / MINING CLAIMS-NEW, UNADJUD, ONE OR MORE AUTH NOS / NEW MINING CLAIM PROCESSING FEE \$15 CASES: AMC424961/\$15.00, AMC424962/\$15.00		- n/a -	30.00
2	2.00	LOCATABLE MINERALS / MINING CLAIMS-NEW, UNADJUD, ONE OR MORE AUTH NOS / NEW MINING CLAIM LOCATION FEE \$34 CASES: AMC424961/\$34.00, AMC424962/\$34.00		- n/a -	68.00
3	2.00	LOCATABLE MINERALS / MINING CLAIMS-NEW, UNADJUD, ONE OR MORE AUTH NOS / NEW MINING CLAIM MAINT FEE \$140 CASES: AMC424961/\$140.00, AMC424962/\$140.00		- n/a -	280.00
4	1.00	LOCATABLE MINERALS / MINING CLAIMS-NOT NEW-UNADJUD, ONE AUTH NO. ONLY / MINING CLAIM MONEY RECEIVED CASES: AMC424961/\$1960.00	NEW ASSOC PLACER MAINT	- n/a -	1960.00
TOTAL:					\$2,338.00

PAYMENT INFORMATION			
1	AMOUNT:	2338.00	POSTMARKED: N/A
	TYPE:	CHECK	RECEIVED: 09/16/2013
	CHECK NO:	9479	

$$\Delta^{\square} \nabla \zeta \heartsuit \blacksquare \equiv \sqrt{\sqrt{\quad}} \quad \cap \approx \quad \alpha \left[\odot \odot \zeta \equiv \odot \odot \equiv \text{ } ^{\circ} \text{L}\ddot{u} \right] \equiv \sqrt{\blacksquare \triangle \blacksquare} \quad 2 \alpha \odot \approx \quad 2 \quad 2 \quad \sqrt{2}$$

NOTICE!!

These documents have been scanned!

Do not place un-scanned documents beneath this notice!

Do not remove this notice from this file!

GPO Jacket No. 560-102
Print Order 61540
Rise Business Services, LLC
Job=AZ15 5/10/2019



Box Number= AZ15037



Claim Begin-End: AMC424961-AMC424962

2 Correspondence



AZ15037-16

AMC424574-AMC425094



United States Department of the Interior



BUREAU OF LAND MANAGEMENT
Arizona State Office
One North Central Avenue, Suite 800
Phoenix, Arizona 85004-4427
www.blm.gov/az/

JUN 09 2015

Two Statements Attached

In Reply Refer To:
3800 (9310) PB
AMC424961

CERTIFIED MAIL – RETURN RECEIPT REQUESTED NO. 7014 0150 0000 5453 0559

NOTICE

HAMID and CINDY GHAREAGHADJE : This Notice Affects the Claims
1628 SUNDOWN CT : Shown in the Block Below.
REDLANDS, CA 92374-2768 :

AMC424961 - AMC424962
LOST SQUAW PLACER #2; LOST SQUAW PLACER #1

RECEIVED
BLM AZ STATE OFFICE
2015 JUL 10 A 11:30
PHOENIX, ARIZONA

Requirements for Association Placer Mining Claims Additional Information Required

The Bureau of Land Management (BLM) Arizona State Office received a conveyance document on July 28, 2014, transferring the interest of the two association placer mining claims listed above to you.

You must be qualified to be an owner of an association placer mining claim and your mining claim must conform to the requirements of Federal law, 30 U.S.C. 35, 36, and regulations at 43 CFR 3832.22. These laws allow the location of placer mining claims greater than 20 acres so long as each of the locators has a bona fide interest in the claims, and has located the claims independently, for their own self-interest, and in good faith. The law is well established that a person cannot use the names of his friends, relatives, employees or club members as locators in order to locate for his own benefit a greater area of placer ground than is allowable by law. A company or corporation is considered to be one entity, entitled to locate claims of no more than 20 acres in size. Any claim located using dummy locators is not a valid mining claim.

Before we can complete the transfer process, we will need the following information: A signed and notarized statement from each new claimant that says: "I (enter claimants' name) authorized and am aware that I am listed as a locator on the location notice for AMC (enter claim numbers). I have a bona fide interest in these claims and I located/acquired the claims independently, for

my own self-interest and in good faith. I certify that these claims are in no way being located for the benefit of a company, corporation, or another individual in order to gain additional acreage they are not entitled to in accordance with the law.”

The claimants of the above named mining claims are hereby afforded 30 days from receipt of this Notice in which to furnish the requested information.

If you have any questions please contact Pauline Brown at 602-417-9360.

Sincerely,




for


Rebecca Heick
Acting Deputy State Director
Division of Lands and Minerals

RECEIVED
DLM AZ STATE OFFICE
2015 JUL 10 A 11: 32
PHOENIX, ARIZONA

I Hamid Ghareaghadje authorized and am aware that I am listed as a locator on the location notice for AMC424961-AMC424962. I have a bona fide interest in these claims and I located/acquired the claims independently, for my own self-interest and in good faith. I certify that these claims are in no way being located for the benefit of a company, corporation, or another individual in order to gain additional acreage they are not entitled to in accordance with the law.


Hamid Ghareaghadje / Date- 7/3/15


State of California, County of Riverside
On July 3, 2015 before me, Tami K. Brown
Notary Public, personally appeared Hamid Ghareaghadje
who proved to me on the basis of satisfactory evidence to be the person(s)
whose name(s) is/are subscribed to the within instrument and acknowledged
to me that he/she/they executed the same in his/her/their authorized capacity(ies),
and that by his/her/their signature(s) on the instrument the person(s), or the entity
upon behalf of which the person(s) acted, executed the instrument.
I certify under PENALTY OF PERJURY under the laws of the State of California
that the foregoing paragraph is true and correct.
WITNESS my hand and official seal.



RECEIVED
TAMI AZ STATE OFFICE
2015 JUL 10 A 11: 32
PHOENIX, ARIZONA

I Cindy Ghareaghadje authorized and am aware that I am listed as a locator on the location notice for AMC424961-AMC424962. I have a bona fide interest in these claims and I located/acquired the claims independently, for my own self-interest and in good faith. I certify that these claims are in no way being located for the benefit of a company, corporation, or another individual in order to gain additional acreage they are not entitled to in accordance with the law.

C Ghareaghadje
Cindy Ghareaghadje / Date 7/3/15



State of California, County of Riverside
On July 3, 2015 before me, Tami K. Brown
Notary Public, personally appeared Cindy Ghareaghadje
who proved to me on the basis of satisfactory evidence to be the person(s)
whose name(s) is/are subscribed to the within instrument and acknowledged
to me that he/she/they executed the same in his/her/their authorized capacity(ies),
and that by his/her/their signature(s) on the instrument the person(s), or the entity
upon behalf of which the person(s) acted, executed the instrument.
I certify under PENALTY OF PERJURY under the laws of the State of California
that the foregoing paragraph is true and correct.
WITNESS my hand and official seal.

RECEIVED
ALM AZ STATE OFFICE
2015 JUL 10 A 11: 32
PHOENIX, ARIZONA

Casafite

*P. Brown
6/9/2015*

*REls 6-9-15
ML 6/9*

JUN 09 2015

In Reply Refer To:
3800 (9310) PB
AMC424961

CERTIFIED MAIL – RETURN RECEIPT REQUESTED NO. 7014 0150 0000 5453 0559

NOTICE

HAMID and CINDY GHAREAGHADJE : This Notice Affects the Claims
1628 SUNDOWN CT : Shown in the Block Below.
REDLANDS, CA 92374-2768 :

Need Statements from

AMC424961 - AMC424962
LOST SQUAW PLACER #2; LOST SQUAW PLACER #1

AC 393

H + C Ghareaghadjie

ENTERED JUN 12 2015

PP

Requirements for Association Placer Mining Claims
Additional Information Required

The Bureau of Land Management (BLM) Arizona State Office received a conveyance document on July 28, 2014, transferring the interest of the two association placer mining claims listed above to you.

You must be qualified to be an owner of an association placer mining claim and your mining claim must conform to the requirements of Federal law, 30 U.S.C. 35, 36, and regulations at 43 CFR 3832.22. These laws allow the location of placer mining claims greater than 20 acres so long as each of the locators has a bona fide interest in the claims, and has located the claims independently, for their own self-interest, and in good faith. The law is well established that a person cannot use the names of his friends, relatives, employees or club members as locators in order to locate for his own benefit a greater area of placer ground than is allowable by law. A company or corporation is considered to be one entity, entitled to locate claims of no more than 20 acres in size. Any claim located using dummy locators is not a valid mining claim.

Before we can complete the transfer process, we will need the following information: A signed and notarized statement from each new claimant that says: "I (enter claimants' name) authorized and am aware that I am listed as a locator on the location notice for AMC (enter claim numbers). I have a bona fide interest in these claims and I located/acquired the claims independently, for

*30th day Ends
7/18/15*

my own self-interest and in good faith. I certify that these claims are in no way being located for the benefit of a company, corporation, or another individual in order to gain additional acreage they are not entitled to in accordance with the law.”

The claimants of the above named mining claims are hereby afforded 30 days from receipt of this Notice in which to furnish the requested information.

If you have any questions please contact Pauline Brown at 602-417-9360.

Sincerely,

/s/ WJ Garrett

~~/s/ Rebecca Heick~~

ja

Rebecca Heick
Acting Deputy State Director
Division of Lands and Minerals

PBrown:x9360:ncj:6/8/2015:Letter#135_CF



United States Department of the Interior



BUREAU OF LAND MANAGEMENT
Arizona State Office
One North Central Avenue, Suite 800
Phoenix, Arizona 85004-4427
www.blm.gov/az/

JUN 09 2015

In Reply Refer To:
3800 (9310) PB
AMC424961

CERTIFIED MAIL – RETURN RECEIPT REQUESTED NO. 7014 0150 0000 5453 0559

NOTICE

HAMID and CINDY GHAREAGHADJE : This Notice Affects the Claims
1628 SUNDOWN CT : Shown in the Block Below.
REDLANDS, CA 92374-2768 :

AMC424961 - AMC424962
LOST SQUAW PLACER #2; LOST SQUAW PLACER #1

Requirements for Association Placer Mining Claims Additional Information Required

The Bureau of Land Management (BLM) Arizona State Office received a conveyance document on July 28, 2014, transferring the interest of the two association placer mining claims listed above to you.

You must be qualified to be an owner of an association placer mining claim and your mining claim must conform to the requirements of Federal law, 30 U.S.C. 35, 36, and regulations at 43 CFR 3832.22. These laws allow the location of placer mining claims greater than 20 acres so long as each of the locators has a bona fide interest in the claims, and has located the claims independently, for their own self-interest, and in good faith. The law is well established that a person cannot use the names of his friends, relatives, employees or club members as locators in order to locate for his own benefit a greater area of placer ground than is allowable by law. A company or corporation is considered to be one entity, entitled to locate claims of no more than 20 acres in size. Any claim located using dummy locators is not a valid mining claim.

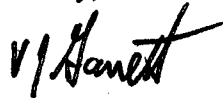
Before we can complete the transfer process, we will need the following information: A signed and notarized statement from each new claimant that says: "I (enter claimants' name) authorized and am aware that I am listed as a locator on the location notice for AMC (enter claim numbers). I have a bona fide interest in these claims and I located/acquired the claims independently, for

my own self-interest and in good faith. I certify that these claims are in no way being located for the benefit of a company, corporation, or another individual in order to gain additional acreage they are not entitled to in accordance with the law.”

The claimants of the above named mining claims are hereby afforded 30 days from receipt of this Notice in which to furnish the requested information.

If you have any questions please contact Pauline Brown at 602-417-9360.

Sincerely,



for

Rebecca Heick
Acting Deputy State Director
Division of Lands and Minerals

UNITED STATES POSTAL SERVICE

SAN BERNARDINO

CA 924

18 JUN '15

PM 5 L



First-Class Mail
Postage & Fees Paid
USPS
Permit No. G-10

- Sender: Please print your name, address, and ZIP+4® in this box•

U.S. DEPARTMENT OF THE INTERIOR
BUREAU OF LAND MANAGEMENT
ARIZONA STATE OFFICE
ONE NORTH CENTRAL AVENUE, SUITE 800
PHOENIX, AZ 85004-4427



SENDER: COMPLETE THIS SECTION

- Complete items 1, 2, and 3. Also complete item 4 if Restricted Delivery is desired.
- Print your name and address on the reverse so that we can return the card to you.
- Attach this card to the back of the mailpiece, or on the front if space permits.

1. Article Addressed to:

HAMID and CINDY GHAREAGHADE
 1628 SUNDOWN CT
 REDLANDS CA 92374-2768
 9310/ADJ/PS/AMC424961

2. Article Number

(Transfer from service label)

7014 0150 0000 5453 0559

PS Form 3811, July 2013

Domestic Return Receipt

30th day = 7/18/15

COMPLETE THIS SECTION ON DELIVERY

A. Signature

X

C. Ghareagha

 Agent Addressee

B. Received by (Printed Name)

C. Ghareagha

G. Date of Delivery

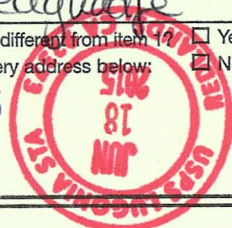
D. Is delivery address different from item 1? Yes

If YES, enter delivery address below:

 No

2015 JUN 22 P 3:05

PHOENIX, ARIZONA



3. Service Type

 Certified Mail® Priority Mail Express™ Registered Return Receipt for Merchandise Insured Mail Collect on Delivery

4. Restricted Delivery? (Extra Fee)

 Yes

**DEPARTMENT OF THE INTERIOR
BUREAU OF LAND MANAGEMENT
MINING CLAIMS**

Run Date/Time: 06/12/2015 03:24 PM

(LIVE) Serial Register Page

Page 1 of 1

01 10-21-1976;090STAT0090;43USC1744
Case Type 384201: PLACER CLAIM
Claim Name: LOST SQUAW PLACER #2
Commodity :
Case Disposition: ACTIVE
Required Maintenance Fee: \$1,240.00

Total Acres
160.000

Serial Number
AMC424961
Lead File Number
AMC424961

Name & Address	Int Rel
TRAVER ERICA 5269 HIGHWAY 61	POTOSI, WI 53820-0000 CLAIMANT
GHAREAGHADJE HAMID 1628 SUNDOWN CT	REDLANDS, CA 92374-2768 CLAIMANT
HYDUKE NED III 1311 MANDRAKE WAY	BEAUMONT, CA 92223-8445 CLAIMANT
HYDUKE CHELSEA 1311 MANDRAKE WAY	BEAUMONT, CA 92223-8445 CLAIMANT
WOLTER MARJORIE 128 CIRCLE DR	MANCHESTER, IA 52057-1304 CLAIMANT
WOLTER BILL 128 CIRCLE DR	MANCHESTER, IA 52057-1304 CLAIMANT
TRAVER JEFF 5269 HIGHWAY 61	POTOSI, WI 53820-0000 CLAIMANT
GHAREAGHADJE CINDY 1628 SUNDOWN CT	REDLANDS, CA 92374-2768 CLAIMANT

Mer Twp Rng Sec	Quadrant	District/Field Office	County
14 0050N 0110W 027	NW	HASSAYAMPA FO	LA PAZ

Act Date	Code	Action	Action Remarks	Receipt Number
09/02/2013	403	LOCATION DATE		
09/16/2013	395	RECORDATION NOTICE RECD	1	2882588
08/28/2014	782	MAINTENANCE FEE PAYMENT	2015;\$1240	3115849
09/16/2013	484	LOCATION YEAR / MAINTENANCE	2014;\$140	2882588
06/09/2015	393	DECISION/NOTICE ISSUED	ASSOC PLACER INFO REQ	
07/28/2014	396	TRF OF INTEREST FILED	HYDUKE NANCY	3087280
07/28/2014	396	TRF OF INTEREST FILED	HYDUKE TABITHA	3087280
07/07/2014	170	ADDRESS CHANGE FILED	HYDUKE CHELSEA	
07/07/2014	170	ADDRESS CHANGE FILED	HYDUKE NED 111	
06/04/2014	393	DECISION/NOTICE ISSUED	ASSOC PLACER INFO REQ	
01/10/2014	669	LAND STATUS CHECKED		
09/16/2013	501	ACCT ADV IN LEAD FILE	AMC424961-AMC424962;	
09/16/2013	685	ADDL MAINTENANCE FEE	2014;\$980	2882588

Line Nr Remarks

**NO WARRANTY IS MADE BY BLM
FOR USE OF THE DATA FOR
PURPOSES NOT INTENDED BY BLM**

**DEPARTMENT OF THE INTERIOR
BUREAU OF LAND MANAGEMENT
MINING CLAIMS**

Run Date/Time: 06/12/2015 03:24 PM

(LIVE) Serial Register Page

Page 1 of 1

01 10-21-1976;090STAT0090;43USC1744
Case Type 384201: PLACER CLAIM
Claim Name: LOST SQUAW PLACER #1
Commodity :
Case Disposition: ACTIVE
Required Maintenance Fee: \$1,240.00

Total Acres
160.000

Serial Number
AMC424962
Lead File Number
AMC424961

Name & Address	Int Rel
TRAVER ERICA 5269 HIGHWAY 61	POTOSI, WI 53820-0000 CLAIMANT
GHAREAGHADJE HAMID 1628 SUNDOWN CT	REDLANDS, CA 92374-2768 CLAIMANT
HYDUKE NED III 1311 MANDRAKE WAY	BEAUMONT, CA 92223-8445 CLAIMANT
HYDUKE CHELSEA 1311 MANDRAKE WAY	BEAUMONT, CA 92223-8445 CLAIMANT
WOLTER MARJORIE 128 CIRCLE DR	MANCHESTER, IA 52057-1304 CLAIMANT
WOLTER BILL 128 CIRCLE DR	MANCHESTER, IA 52057-1304 CLAIMANT
TRAVER JEFF 5269 HIGHWAY 61	POTOSI, WI 53820-0000 CLAIMANT
GHAREAGHADJE CINDY 1628 SUNDOWN CT	REDLANDS, CA 92374-2768 CLAIMANT

Mer Twp	Rng	Sec	Quadrant	District/Field Office	County
14	0050N	0110W	027 SW	HASSAYAMPA FO	LA PAZ

Act Date	Code	Action	Action Remarks	Receipt Number
09/02/2013	403	LOCATION DATE		
09/16/2013	395	RECORDATION NOTICE RECD	1	2882588
08/28/2014	782	MAINTENANCE FEE PAYMENT	2015;\$1240	3115849
09/16/2013	484	LOCATION YEAR / MAINTENANCE	2014;\$140	2882588
06/09/2015	393	DECISION/NOTICE ISSUED	ASSOC PLACER INFO REQ	
07/28/2014	396	TRF OF INTEREST FILED	HYDUKE NANCY	3087280
07/28/2014	396	TRF OF INTEREST FILED	HYDUKE TABITHA	3087280
07/07/2014	170	ADDRESS CHANGE FILED	HYDUKE CHELSEA	
07/07/2014	170	ADDRESS CHANGE FILED	HYDUKE NED 111	
06/04/2014	393	DECISION/NOTICE ISSUED	ASSOC PLACER INFO REQ	
01/10/2014	669	LAND STATUS CHECKED		
09/16/2013	501	ACCT ADV IN LEAD FILE	AMC424961-AMC424962;	
09/16/2013	685	ADDL MAINTENANCE FEE	2014;\$980	2882588

Line Nr Remarks

**NO WARRANTY IS MADE BY BLM
FOR USE OF THE DATA FOR
PURPOSES NOT INTENDED BY BLM**



United States Department of the Interior



BUREAU OF LAND MANAGEMENT

Arizona State Office

One North Central Avenue, Suite 800

Phoenix, Arizona 85004-4427

www.blm.gov/az/

JUN 04 2014

In Reply Refer To:

3800 (9310) PB

AMC424961

CERTIFIED MAIL – RETURN RECEIPT REQUESTED NO. 7013 2250 0000 8720 5251

NOTICE

CHELSEA and NED HYDUKE III
29442 W. COLUMBUS AVE.
BUCKEYE, AZ 85396-7151

This Notice Affects the Claims
Shown in the Block Below.

AMC424961-AMC424962
LOST SQUAW PLACER #2, LOST SQUAW PLACER #1

Locator Requirements for Association Placer Mining Claims Additional Information Required

The Bureau of Land Management (BLM) Arizona State Office received the location notice(s) for the association placer mining claim(s) listed above. You are included as a locator of the claim(s).

You must be qualified to locate an association placer mining claim and your mining claim must conform to the requirements of Federal law, 30 U.S.C. 35, 36, and regulations at 43 CFR 3832.22. These laws allow the location of placer mining claims greater than 20 acres so long as each of the locators has a bona fide interest in the claims, and has located the claims independently, for their own self-interest, and in good faith. The law is well established that a person cannot use the names of his friends, relatives, employees or club members as locators in order to locate for his own benefit a greater area of placer ground than is allowable by law. A company or corporation (including a recreational mining club) is considered to be one entity, entitled to locate claims of no more than 20 acres in size. Any claim located using dummy locators is not a valid mining claim.

By recording these location notices with the BLM you are representing to the United States government that you meet the qualifications for locating an association placer claim and that you are not using the names of other persons as dummy locators to locate more than 20 acres per claim for your own benefit. In accordance with 43 CFR 3830.9, if you file a document that you know contains false, erroneous, or fictitious information or statements, you may be subject to criminal penalties under 18 U.S.C. 1001 and 43 U.S.C. 1212. The maximum penalty is 5 years in prison and/or a fine of \$250,000.

*Address Updated on 7/11/14
Per Notarized Addendum dated 6-21-14
Rec'd by BLM on 7-7-14
PB*

Mailing delivered to CA address PB

DD 8-1-14

UNITED STATES POSTAL SERVICE

SAN BERNARDINO

CA 924

02 JUL '14


ENGL



First-Class Mail
Postage & Fees Paid
USPS
Permit No. G-10

- Sender. Please print your name, address, and ZIP+4® in this box •

**U.S. DEPARTMENT OF THE INTERIOR
BUREAU OF LAND MANAGEMENT
ARIZONA STATE OFFICE
ONE NORTH CENTRAL AVENUE, SUITE 800
PHOENIX, AZ 85004-4427**



SENDER: COMPLETE THIS SECTION

- Complete items 1, 2, and 3. Also complete item 4 if Restricted Delivery is desired.
- Print your name and address on the reverse so that we can return the card to you.
- Attach this card to the back of the mailpiece, or on the front if space permits.

1. Article Addressed to:

CHELSEA and NED HYDUKE III
 29442 W. COLUMBUS AVE.
 BUCKEYE, AZ 85396-7151
 9310/PB/AMC424961

2. Article Number

(Transfer from service label)

7013 2250 0000 8720 5251

COMPLETE THIS SECTION ON DELIVERY

A. Signature

X

Chelsea Z. Hyde

-
- Agent
-
-
- Addressee

B. Received by (Printed Name)

C. Date of Delivery

RECEIVED
 BEAUMONT BLM AZ STATE OFFICE
 JUL 02 2014 JUL -1 P 3:00
 PHOENIX, ARIZONA

D. Is delivery address different from item 1? YesIf YES, enter delivery address below: No

3. Service Type

-
- Certified Mail®
-
- Priority Mail Express™
-
-
- Registered
-
- Return Receipt for Merchandise
-
-
- Insured Mail
-
- Collect on Delivery

4. Restricted Delivery? (Extra Fee)

 Yes

In accordance with 43 CFR 1822.10, all documents required to be filed with the BLM must contain the applicant's (claimant's) legal name and current address. Additionally, 43 CFR 3833.11 (b)(2) requires that a certificate of location of a mining claim or site contain the names and current mailing addresses of the locators of the claim.

In accordance with 43 CFR 3830.3, an agent may locate mining claims on your behalf as long as they are duly constituted and appointed.

Before we can complete the recordation of your association placer mining claims, we will need the following information:

A signed and notarized statement from each claimant that says: "I (enter claimant's name) authorized and am aware that I am listed as a locator on the location notice for AMC (enter claim numbers). I have a bona fide interest in these claims and I located the claims independently, for my own self-interest and in good faith. I certify that these claims are in no way being located for the benefit of a company, corporation, or another individual in order to gain additional acreage they are not entitled to in accordance with the law."

The claimants of the above named mining claim(s) are hereby afforded 30 days from receipt of this Notice in which to furnish the requested information. Failure to do so will subject the recordation of these claims to further adjudication which may result in a partial rejection of the recordation and a reduction in acreage claimed.

If, after reviewing the information in this letter you determine that you do not, in fact, qualify to locate an association placer mining claim, please relinquish the association placer mining claims and relocate as an individual placer mining claim under 43 CFR 3832.22(b).

In accordance with 43 CFR 3833.33, you may transfer, sell, or otherwise convey an association placer mining claim at any time to an equal or greater number of mining claimants. If you want to transfer an association placer claim to an individual or an association that is smaller in number than the association that located the claim, a) you must have discovered a valuable mineral deposit before the transfer (documentation will be requested); or b) upon notice from the BLM, you must reduce the acreage of the claim, if necessary, so that you meet the 20-acre per locator limit. Per 43 CFR 3830.5, a discovery means that you have found a valuable mineral deposit. Any association placer claim transferred that does not meet these requirements is not a valid mining claim.

If you have any questions please contact Pauline Brown at 602-417-9360.

Sincerely,



Rebecca Heick
Group Administrator
Lands and Minerals

English

Customer Service

USPS Mobile

Register / Sign In



Search USPS.com or Track Packages Subr

Quick Tools

Ship a Package

Send Mail

Manage Your Mail

Shop

Business Solutions

USPS Tracking™



Customer Service >
Have questions? We're here to help.

Tracking Number: **7013225000087205251**

Product & Tracking Information

Postal Product:

Features:
Certified Mail™

DATE & TIME	STATUS OF ITEM	LOCATION
June 12, 2014 , 4:08 pm	Notice Left (No Authorized Recipient Available)	BEAUMONT, CA 92223
<p>We attempted to deliver your item at 4:08 pm on June 12, 2014 in BEAUMONT, CA 92223 and a notice was left because an authorized recipient was not available. You may arrange redelivery by visiting http://www.usps.com/redelivery or calling 800-ASK-USPS, or may pick up the item at the Post Office indicated on the notice. If this item is unclaimed after 15 days then it will be returned to the sender. Information, if available, is updated periodically throughout the day. Please check again later.</p>		
June 10, 2014 , 11:56 pm	Processed through USPS Sort Facility	SAN BERNARDINO, CA 92403
June 10, 2014 , 10:21 pm	Depart USPS Sort Facility	SAN BERNARDINO, CA 92403
June 7, 2014 , 6:31 pm	Processed through USPS Sort Facility	PHOENIX, AZ 85026
June 6, 2014 , 10:21 pm	Depart USPS Sort Facility	PHOENIX, AZ 85026
June 6, 2014 , 7:13 pm	Processed through USPS Sort Facility	PHOENIX, AZ 85026

Available Actions

[Text Updates](#)

[Email Updates](#)

Track Another Package

What's your tracking (or receipt) number?

[Track It](#)

LEGAL

- [Privacy Policy >](#)
- [Terms of Use >](#)
- [FOIA >](#)
- [No FEAR Act EEO Data >](#)

ON USPS.COM

- [Government Services >](#)
- [Buy Stamps & Shop >](#)
- [Print a Label with Postage >](#)
- [Customer Service >](#)
- [Delivering Solutions to the Last Mile >](#)
- [Site Index >](#)

ON ABOUT.USPS.COM

- [About USPS Home >](#)
- [Newsroom >](#)
- [USPS Service Alerts >](#)
- [Forms & Publications >](#)
- [Careers >](#)

OTHER USPS SITES

- [Business Customer Gateway >](#)
- [Postal Inspectors >](#)
- [Inspector General >](#)
- [Postal Explorer >](#)
- [National Postal Museum >](#)



Copyright© 2014 USPS. All Rights Reserved.



United States Department of the Interior



BUREAU OF LAND MANAGEMENT
Arizona State Office
One North Central Avenue, Suite 800
Phoenix, Arizona 85004-4427
www.blm.gov/az/

JUN 04 2014

In Reply Refer To:
3800 (9310) PB
AMC424961

CERTIFIED MAIL – RETURN RECEIPT REQUESTED NO. 7013 2250 0000 8720 5275

NOTICE

BILL and MARJORIE WOLTER : This Notice Affects the Claims
128 CIRCLE DR. : Shown in the Block Below.
MANCHESTER, IA 52057-1304 :

AMC424961-AMC424962
LOST SQUAW PLACER #2, LOST SQUAW PLACER #1

Locator Requirements for Association Placer Mining Claims Additional Information Required

The Bureau of Land Management (BLM) Arizona State Office received the location notice(s) for the association placer mining claim(s) listed above. You are included as a locator of the claim(s).

You must be qualified to locate an association placer mining claim and your mining claim must conform to the requirements of Federal law, 30 U.S.C. 35, 36, and regulations at 43 CFR 3832.22. These laws allow the location of placer mining claims greater than 20 acres so long as each of the locators has a bona fide interest in the claims, and has located the claims independently, for their own self-interest, and in good faith. The law is well established that a person cannot use the names of his friends, relatives, employees or club members as locators in order to locate for his own benefit a greater area of placer ground than is allowable by law. A company or corporation (including a recreational mining club) is considered to be one entity, entitled to locate claims of no more than 20 acres in size. Any claim located using dummy locators is not a valid mining claim.

By recording these location notices with the BLM you are representing to the United States government that you meet the qualifications for locating an association placer claim and that you are not using the names of other persons as dummy locators to locate more than 20 acres per claim for your own benefit. In accordance with 43 CFR 3830.9, if you file a document that you know contains false, erroneous, or fictitious information or statements, you may be subject to criminal penalties under 18 U.S.C. 1001 and 43 U.S.C. 1212. The maximum penalty is 5 years in prison and/or a fine of \$250,000.

DD 7/30/14

SENDER: COMPLETE THIS SECTION

- Complete items 1, 2, and 3. Also complete item 4 if Restricted Delivery is desired.
- Print your name and address on the reverse so that we can return the card to you.
- Attach this card to the back of the mailpiece, or on the front if space permits.

1. Article Addressed to:

BILL and MARJORIE WOLTER
 128 CIRCLE DR.
 MANCHESTER, IA 52057-1304
 9310/PB/AMC424961

2. Article Number

(Transfer from service label)

7013 2250 0000 8720 5275

COMPLETE THIS SECTION ON DELIVERY

A. Signature

 Marjorie Wolter
 Agent Addressee

B. Received by (Printed Name)

 Marjorie Wolter
 RECEIVED
 MAIL ROOM OFFICE

C. Date of Delivery

6/30/2014

D. Is delivery address different from item 1?

 Yes

If YES, enter delivery address below:

 No

2014 JUL -3 P 2:00

PHOENIX, ARIZONA

3. Service Type


 Certified Mail® Priority Mail Express™ Registered Return Receipt for Merchandise Insured Mail Collect on Delivery

4. Restricted Delivery? (Extra Fee)

 Yes

UNITED STATES POSTAL SERVICE

CEDAR RAPIDS IA 524




First-Class Mail
Postage & Fees Paid
USPS
Permit No. G-10

30 JUN 2014 PM 1 L

- Sender: Please print your name, address, and ZIP+4® in this box•

**U.S. DEPARTMENT OF THE INTERIOR
BUREAU OF LAND MANAGEMENT
ARIZONA STATE OFFICE
ONE NORTH CENTRAL AVENUE, SUITE 800
PHOENIX, AZ 85004-4427**



In accordance with 43 CFR 1822.10, all documents required to be filed with the BLM must contain the applicant's (claimant's) legal name and current address. Additionally, 43 CFR 3833.11 (b)(2) requires that a certificate of location of a mining claim or site contain the names and current mailing addresses of the locators of the claim.

In accordance with 43 CFR 3830.3, an agent may locate mining claims on your behalf as long as they are duly constituted and appointed.

Before we can complete the recordation of your association placer mining claims, we will need the following information:

A signed and notarized statement from each claimant that says: "I (enter claimant's name) authorized and am aware that I am listed as a locator on the location notice for AMC (enter claim numbers). I have a bona fide interest in these claims and I located the claims independently, for my own self-interest and in good faith. I certify that these claims are in no way being located for the benefit of a company, corporation, or another individual in order to gain additional acreage they are not entitled to in accordance with the law."

The claimants of the above named mining claim(s) are hereby afforded 30 days from receipt of this Notice in which to furnish the requested information. Failure to do so will subject the recordation of these claims to further adjudication which may result in a partial rejection of the recordation and a reduction in acreage claimed.

If, after reviewing the information in this letter you determine that you do not, in fact, qualify to locate an association placer mining claim, please relinquish the association placer mining claims and relocate as an individual placer mining claim under 43 CFR 3832.22(b).

In accordance with 43 CFR 3833.33, you may transfer, sell, or otherwise convey an association placer mining claim at any time to an equal or greater number of mining claimants. If you want to transfer an association placer claim to an individual or an association that is smaller in number than the association that located the claim, a) you must have discovered a valuable mineral deposit before the transfer (documentation will be requested); or b) upon notice from the BLM, you must reduce the acreage of the claim, if necessary, so that you meet the 20-acre per locator limit. Per 43 CFR 3830.5, a discovery means that you have found a valuable mineral deposit. Any association placer claim transferred that does not meet these requirements is not a valid mining claim.

If you have any questions please contact Pauline Brown at 602-417-9360.

Sincerely,



Rebecca Heick
Group Administrator
Lands and Minerals

English

Customer Service

USPS Mobile

Register / Sign In



Search USPS.com or Track Packages Subr

Quick Tools

Ship a Package

Send Mail

Manage Your Mail

Shop

Business Solutions

USPS Tracking™



Customer Service ›
Have questions? We're here to help.

Tracking Number: 7013225000087205275

Product & Tracking Information

Postal Product:

Features:
Certified Mail™

DATE & TIME	STATUS OF ITEM	LOCATION
June 9, 2014 , 8:11 am	Notice Left	MANCHESTER, IA 52057
<p>We attempted to deliver your item at 8:11 am on June 9, 2014 in MANCHESTER, IA 52057 and a notice was left. You may arrange redelivery by visiting http://www.usps.com/redelivery or calling 800-ASK-USPS, or may pick up the item at the Post Office indicated on the notice. If this item is unclaimed after 15 business days then it will be returned to sender. Information, if available, is updated periodically throughout the day. Please check again later.</p> <p>You may arrange redelivery by visiting https://www.usps.com/redelivery/welcome.htm.</p>		
June 9, 2014 , 8:04 am	Sorting Complete	MANCHESTER, IA 52057
June 9, 2014 , 7:13 am	Arrival at Unit	MANCHESTER, IA 52057
June 9, 2014 , 1:53 am	Depart USPS Sort Facility	CEDAR RAPIDS, IA 52401
June 8, 2014 , 10:14 pm	Processed through USPS Sort Facility	CEDAR RAPIDS, IA 52401
June 6, 2014 , 10:21 pm	Depart USPS Sort Facility	PHOENIX, AZ 85026
June 6, 2014 , 10:11 pm	Processed through USPS Sort Facility	PHOENIX, AZ 85026

Available Actions

[Text Updates](#)

[Email Updates](#)

Track Another Package

What's your tracking (or receipt) number?

[Track It](#)

LEGAL

- [Privacy Policy](#) ›
- [Terms of Use](#) ›
- [FOIA](#) ›
- [No FEAR Act EEO Data](#) ›

ON USPS.COM

- [Government Services](#) ›
- [Buy Stamps & Shop](#) ›
- [Print a Label with Postage](#) ›
- [Customer Service](#) ›
- [Delivering Solutions to the Last Mile](#) ›
- [Site Index](#) ›

ON ABOUT.USPS.COM

- [About USPS Home](#) ›
- [Newsroom](#) ›
- [USPS Service Alerts](#) ›
- [Forms & Publications](#) ›
- [Careers](#) ›

OTHER USPS SITES

- [Business Customer Gateway](#) ›
- [Postal Inspectors](#) ›
- [Inspector General](#) ›
- [Postal Explorer](#) ›
- [National Postal Museum](#) ›



Copyright© 2014 USPS. All Rights Reserved.



United States Department of the Interior



BUREAU OF LAND MANAGEMENT

Arizona State Office

One North Central Avenue, Suite 800

Phoenix, Arizona 85004-4427

www.blm.gov/az/

JUN 04 2014

In Reply Refer To:
3800 (9310) PB
AMC424961

CERTIFIED MAIL – RETURN RECEIPT REQUESTED NO. 7013 2250 0000 8720 5268

NOTICE

JEFF and ERICA TRAVER
5269 HIGHWAY 61
POTOSI, WI 53820-0000

:
:
:

This Notice Affects the Claims
Shown in the Block Below.

AMC424961-AMC424962
LOST SQUAW PLACER #2, LOST SQUAW PLACER #1

Locator Requirements for Association Placer Mining Claims Additional Information Required

The Bureau of Land Management (BLM) Arizona State Office received the location notice(s) for the association placer mining claim(s) listed above. You are included as a locator of the claim(s).

You must be qualified to locate an association placer mining claim and your mining claim must conform to the requirements of Federal law, 30 U.S.C. 35, 36, and regulations at 43 CFR 3832.22. These laws allow the location of placer mining claims greater than 20 acres so long as each of the locators has a bona fide interest in the claims, and has located the claims independently, for their own self-interest, and in good faith. The law is well established that a person cannot use the names of his friends, relatives, employees or club members as locators in order to locate for his own benefit a greater area of placer ground than is allowable by law. A company or corporation (including a recreational mining club) is considered to be one entity, entitled to locate claims of no more than 20 acres in size. Any claim located using dummy locators is not a valid mining claim.

By recording these location notices with the BLM you are representing to the United States government that you meet the qualifications for locating an association placer claim and that you are not using the names of other persons as dummy locators to locate more than 20 acres per claim for your own benefit. In accordance with 43 CFR 3830.9, if you file a document that you know contains false, erroneous, or fictitious information or statements, you may be subject to criminal penalties under 18 U.S.C. 1001 and 43 U.S.C. 1212. The maximum penalty is 5 years in prison and/or a fine of \$250,000.

due 7/11/14

UNITED STATES POSTAL SERVICE

948 535

11 JUN '14


944 2 4



First-Class Mail
Postage & Fees Paid
USPS
Permit No. G-10

- Sender: Please print your name, address, and ZIP+4® in this box•

**U.S. DEPARTMENT OF THE INTERIOR
BUREAU OF LAND MANAGEMENT
ARIZONA STATE OFFICE
ONE NORTH CENTRAL AVENUE, SUITE 800
PHOENIX, AZ 85004-4427**



SENDER: COMPLETE THIS SECTION

- Complete items 1, 2, and 3. Also complete item 4 if Restricted Delivery is desired.
- Print your name and address on the reverse so that we can return the card to you.
- Attach this card to the back of the mailpiece, or on the front if space permits.

1. Article Addressed to:

JEFF and ERICA TRAVER
 5269 HIGHWAY 61
 POTOSI, WI 53820-0000
 9310/PB/AMC424961


2. Article Number

(Transfer from service label)

7013 2250 0000 8720 5268

COMPLETE THIS SECTION ON DELIVERY

A. Signature


 Agent Addressee

B. Received by (Printed Name)

RECEIVED
 BLM AZ STATE OFFICE

C. Date of Delivery

6/11/14

D. Is delivery address different from item 1? YesIf YES, enter delivery address below: No

2014 JUN 16 P 2:46

PHOENIX, ARIZONA

3. Service Type

 Certified Mail® Priority Mail Express™ Registered Return Receipt for Merchandise Insured Mail Collect on Delivery

4. Restricted Delivery? (Extra Fee)

 Yes

In accordance with 43 CFR 1822.10, all documents required to be filed with the BLM must contain the applicant's (claimant's) legal name and current address. Additionally, 43 CFR 3833.11 (b)(2) requires that a certificate of location of a mining claim or site contain the names and current mailing addresses of the locators of the claim.

In accordance with 43 CFR 3830.3, an agent may locate mining claims on your behalf as long as they are duly constituted and appointed.

Before we can complete the recordation of your association placer mining claims, we will need the following information:

A signed and notarized statement from each claimant that says: "I (enter claimant's name) authorized and am aware that I am listed as a locator on the location notice for AMC (enter claim numbers). I have a bona fide interest in these claims and I located the claims independently, for my own self-interest and in good faith. I certify that these claims are in no way being located for the benefit of a company, corporation, or another individual in order to gain additional acreage they are not entitled to in accordance with the law."

The claimants of the above named mining claim(s) are hereby afforded 30 days from receipt of this Notice in which to furnish the requested information. Failure to do so will subject the recordation of these claims to further adjudication which may result in a partial rejection of the recordation and a reduction in acreage claimed.

If, after reviewing the information in this letter you determine that you do not, in fact, qualify to locate an association placer mining claim, please relinquish the association placer mining claims and relocate as an individual placer mining claim under 43 CFR 3832.22(b).

In accordance with 43 CFR 3833.33, you may transfer, sell, or otherwise convey an association placer mining claim at any time to an equal or greater number of mining claimants. If you want to transfer an association placer claim to an individual or an association that is smaller in number than the association that located the claim, a) you must have discovered a valuable mineral deposit before the transfer (documentation will be requested); or b) upon notice from the BLM, you must reduce the acreage of the claim, if necessary, so that you meet the 20-acre per locator limit. Per 43 CFR 3830.5, a discovery means that you have found a valuable mineral deposit. Any association placer claim transferred that does not meet these requirements is not a valid mining claim.

If you have any questions please contact Pauline Brown at 602-417-9360.

Sincerely,



Rebecca Heick
Group Administrator
Lands and Minerals

English

Customer Service

USPS Mobile

Register / Sign In



Search USPS.com or Track Packages Subr

Quick Tools

Ship a Package

Send Mail

Manage Your Mail

Shop

Business Solutions

USPS Tracking™



Customer Service >
Have questions? We're here to help.

Tracking Number: 70132250000087205268

Product & Tracking Information

Postal Product:

Features:
Certified Mail™

DATE & TIME	STATUS OF ITEM	LOCATION
June 11, 2014, 9:08 am	Delivered	POTOSI, WI 53820

Your item was delivered at 9:08 am on June 11, 2014 in POTOSI, WI 53820.

June 9, 2014, 11:28 am	Notice Left (No Authorized Recipient Available)	POTOSI, WI 53820
June 9, 2014, 7:58 am	Out for Delivery	POTOSI, WI 53820
June 9, 2014, 7:48 am	Sorting Complete	POTOSI, WI 53820
June 9, 2014, 7:44 am	Arrival at Unit	POTOSI, WI 53820
June 9, 2014, 1:33 am	Depart USPS Sort Facility	MADISON, WI 53714
June 8, 2014, 11:56 pm	Processed through USPS Sort Facility	MADISON, WI 53714
June 6, 2014, 10:21 pm	Depart USPS Sort Facility	PHOENIX, AZ 85026
June 6, 2014, 10:11 pm	Processed through USPS Sort Facility	PHOENIX, AZ 85026

Available Actions

Text Updates

Email Updates

Track Another Package

What's your tracking (or receipt) number?

Track It

LEGAL

- Privacy Policy >
- Terms of Use >
- FOIA >
- No FEAR Act EEO Data >

ON USPS.COM

- Government Services >
- Buy Stamps & Shop >
- Print a Label with Postage >
- Customer Service >
- Delivering Solutions to the Last Mile >
- Site Index >

ON ABOUT.USPS.COM

- About USPS Home >
- Newsroom >
- USPS Service Alerts >
- Forms & Publications >
- Careers >

OTHER USPS SITES

- Business Customer Gateway >
- Postal Inspectors >
- Inspector General >
- Postal Explorer >
- National Postal Museum >



Copyright© 2014 USPS. All Rights Reserved.



United States Department of the Interior



BUREAU OF LAND MANAGEMENT

Arizona State Office

One North Central Avenue, Suite 800

Phoenix, Arizona 85004-4427

www.blm.gov/az/

JUN 04 2014

In Reply Refer To:
3800 (9310) PB
AMC424961

CERTIFIED MAIL – RETURN RECEIPT REQUESTED NO. 7013 2250 0000 8720 5244

NOTICE

NANCY HYDUKE and
TABITHA HYDUKE
32385 HIGHWAY 78
BLYTHE, CA 92225-8808

:
:
:

This Notice Affects the Claims
Shown in the Block Below.

AMC424961-AMC424962
LOST SQUAW PLACER #2, LOST SQUAW PLACER #1

Locator Requirements for Association Placer Mining Claims Additional Information Required


The Bureau of Land Management (BLM) Arizona State Office received the location notice(s) for the association placer mining claim(s) listed above. You are included as a locator of the claim(s).

You must be qualified to locate an association placer mining claim and your mining claim must conform to the requirements of Federal law, 30 U.S.C. 35, 36, and regulations at 43 CFR 3832.22. These laws allow the location of placer mining claims greater than 20 acres so long as each of the locators has a bona fide interest in the claims, and has located the claims independently, for their own self-interest, and in good faith. The law is well established that a person cannot use the names of his friends, relatives, employees or club members as locators in order to locate for his own benefit a greater area of placer ground than is allowable by law. A company or corporation (including a recreational mining club) is considered to be one entity, entitled to locate claims of no more than 20 acres in size. Any claim located using dummy locators is not a valid mining claim.

By recording these location notices with the BLM you are representing to the United States government that you meet the qualifications for locating an association placer claim and that you are not using the names of other persons as dummy locators to locate more than 20 acres per claim for your own benefit. In accordance with 43 CFR 3830.9, if you file a document that you know contains false, erroneous, or fictitious information or statements, you may be subject to criminal penalties under 18 U.S.C. 1001 and 43 U.S.C. 1212. The maximum penalty is 5 years in prison and/or a fine of \$250,000.

done 7/19/14

UNITED STATES POSTAL SERVICE



First-Class Mail
Postage & Fees Paid
USPS
Permit No. G-10


09 JUN '14

FM 4 L

- Sender: Please print your name, address, and ZIP+4® in this box•

**U.S. DEPARTMENT OF THE INTERIOR
BUREAU OF LAND MANAGEMENT
ARIZONA STATE OFFICE
ONE NORTH CENTRAL AVENUE, SUITE 800
PHOENIX, AZ 85004-4427**

04442700



SENDER: COMPLETE THIS SECTION

- Complete items 1, 2, and 3. Also complete item 4 if Restricted Delivery is desired.
- Print your name and address on the reverse so that we can return the card to you.
- Attach this card to the back of the mailpiece, or on the front if space permits.

1. Article Addressed to:

NANCY HYDUKE and TABITHA HYDUKE
 32385 HIGHWAY 78
 BLYTHE, CA 92225-8808
 9310/PB/AMC424961

2. Article Number

(Transfer from service label)

7013 2250 0000 8720 5244

PS Form 3811, July 2013

Domestic Return Receipt

COMPLETE THIS SECTION ON DELIVERY

A. Signature

X

Nancy Hyduke

 Agent Addressee

B. Received by (Printed Name)

Nancy Hyduke

C. Date of Delivery

6/9/14

D. Is delivery address different from item 1? Yes

If YES, enter delivery address below:

 No

2014 JUN 12 P 3:13

PHOENIX, ARIZONA

3. Service Type

 Certified Mail® Priority Mail Express™ Registered Return Receipt for Merchandise Insured Mail Collect on Delivery

4. Restricted Delivery? (Extra Fee)

 Yes

DD-7-9-14

In accordance with 43 CFR 1822.10, all documents required to be filed with the BLM must contain the applicant's (claimant's) legal name and current address. Additionally, 43 CFR 3833.11 (b)(2) requires that a certificate of location of a mining claim or site contain the names and current mailing addresses of the locators of the claim.

In accordance with 43 CFR 3830.3, an agent may locate mining claims on your behalf as long as they are duly constituted and appointed.

Before we can complete the recordation of your association placer mining claims, we will need the following information:

A signed and notarized statement from each claimant that says: "I (enter claimant's name) authorized and am aware that I am listed as a locator on the location notice for AMC (enter claim numbers). I have a bona fide interest in these claims and I located the claims independently, for my own self-interest and in good faith. I certify that these claims are in no way being located for the benefit of a company, corporation, or another individual in order to gain additional acreage they are not entitled to in accordance with the law."

The claimants of the above named mining claim(s) are hereby afforded 30 days from receipt of this Notice in which to furnish the requested information. Failure to do so will subject the recordation of these claims to further adjudication which may result in a partial rejection of the recordation and a reduction in acreage claimed.

If, after reviewing the information in this letter you determine that you do not, in fact, qualify to locate an association placer mining claim, please relinquish the association placer mining claims and relocate as an individual placer mining claim under 43 CFR 3832.22(b).

In accordance with 43 CFR 3833.33, you may transfer, sell, or otherwise convey an association placer mining claim at any time to an equal or greater number of mining claimants. If you want to transfer an association placer claim to an individual or an association that is smaller in number than the association that located the claim, a) you must have discovered a valuable mineral deposit before the transfer (documentation will be requested); or b) upon notice from the BLM, you must reduce the acreage of the claim, if necessary, so that you meet the 20-acre per locator limit. Per 43 CFR 3830.5, a discovery means that you have found a valuable mineral deposit. Any association placer claim transferred that does not meet these requirements is not a valid mining claim.

If you have any questions please contact Pauline Brown at 602-417-9360.

Sincerely,



Rebecca Heick
Group Administrator
Lands and Minerals

NOTICE!!

These documents have been scanned!

Do not place un-scanned documents beneath this notice!

Do not remove this notice from this file!

GPO Jacket No. 560-102
Print Order 61540
Rise Business Services, LLC
Job=AZ15 5/10/2019



Box Number= AZ15037



Claim Begin-End: AMC424961-AMC424962

3 Transfers



AZ15037-16

AMC424574-AMC425094

Amc 424961

QUITCLAIM DEED

THIS QUITCLAIM DEED, executed on the 21st day of July 2014 by the first party,

Grantor, Nancy Hyduke

Whose post office address is 32385 State Highway 78

Ripley, CA 92225

To second party, Grantee, Cindy Ghareaghadj

Whose post office address is 1628 Sundown Ct.

Redlands, CA 92374

RECEIVED
BLM AZ STATE OFFICE
2014 JUL 28 PM 4: 04
PHOENIX, ARIZONA

WITNESSETH, That the said first part, for the sum of Ten Dollars and other valuable considerations, paid by the said second party, the receipt whereof is hereby acknowledged, does hereby remise, release and quitclaim unto said second party forever, all the right, title, interest and claim which the said first party has in and to the following described parcel of land, and improvements and appurtenances thereto in the County of La Paz, State of Arizona to wit:

Placer claims, as follows: Lost Squaw Placer #1 (AMC424962), and Lost Squaw Placer #2 (AMC424961).

IN WITNESS WHEREOF, The said first party has signed and sealed these present the day and year first above written. Signed, sealed and delivered in presence of:

Nancy Hyduke

Nancy Hyduke, First Party

State of CALIFORNIA County of Riverside


On July 21, 2014 before me, Summer Spraggins, Notary Public

Appeared Nancy Hyduke, proved to me on the basis of satisfactory evidence to be the person whose name is subscribed to the within instrument and acknowledged to me that she executed the same, and that by her signature on the instrument the person executed the instrument.

WITNESS my hand and official seal:

[Signature]

Signature of Notary



Affiant Y Known Produced ID

Type of ID COL V8088846

ENTERED
MAY 15 2015
BY: AT

QUITCLAIM DEED

THIS QUITCLAIM DEED, executed on the 21st day of July 2014 by the first party,

Grantor, Tabitha Hyduke
Whose post office address is 32385 State Highway 78
Ripley, CA 92225

To second party, Grantee, Hamid Ghareaghadje
Whose post office address is 1628 Sundown Ct.
Redlands, CA 92374

WITNESSETH, That the said first part, for the sum of Ten Dollars and other valuable considerations, paid by the said second party, the receipt whereof is hereby acknowledged, does hereby remise, release and quitclaim unto said second party forever, all the right, title, interest and claim which the said first party has in and to the following described parcel of land, and improvements and appurtenances thereto in the County of La Paz, State of Arizona to wit:

Placer claims, as follows: Lost Squaw Placer #1 (AMC424962), and Lost Squaw Placer #2 (AMC424961).

IN WITNESS WHEREOF, The said first party has signed and sealed these present the day and year first above written. Signed, sealed and delivered in presence of:

Tabitha Hyduke

Tabitha Hyduke, First Party

State of California County of Riverside

On July 21, 2014 before me, Summer Spraggins, Notary Public

Appeared Tabitha Hyduke, proved to me on the basis of satisfactory evidence to be the person whose name is subscribed to the within instrument and acknowledged to me that she executed the same, and that by her signature on the instrument the person executed the instrument.

WITNESS my hand and official seal:

Summer Spraggins

Signature of Notary



Affiant Y Known Produced ID


Type of ID CDL V8008846^{SS} F23p3355

RECEIVED
BLM AZ STATE OFFICE
PHOENIX, ARIZONA
2014 JUL 28 PM 4:04

ENTERED
MAY 15 2015
BY: ATJ

Nancy Hydeke
32385 State Hwy 78
Ripley, CA 92225

CERTIFIED MAIL™



U.S. POSTAGE
PAID
CEDAR CITY, UT
84720
JUL 24, 14
AMOUNT

\$6.49
00035672-10

RECEIVED
BLM AZ STATE OFFICE

014 JUL 28 01 3:16

7013 3020 0001 3027 1644

1000

85004

PHOENIX, ARIZONA

Bureau of Land Management
Arizona State Office
One Central Avenue, Suite 800
Phoenix, AZ 85004-4427

8500484427



United States Department of the Interior
Bureau of Land Management
 LANDS/RECREATION & PLANNING
 ONE N CENTRAL AVE
 PHOENIX, AZ 85004 -2203
 Phone: 602-417-9200

Receipt

No: 3087280

Transaction #: 3178636	
Date of Transaction: 07/29/2014	
CUSTOMER:	
NANCY HYDUKE 32385 HIGHWAY 78 RIPLEY, CA 92225-8808 US	

LINE #	QTY	DESCRIPTION	REMARKS	UNIT PRICE	TOTAL
1	1.00	LOCATABLE MINERALS / MINING CLAIMS- NOT NEW-UNADJUD, ONE AUTH NO. ONLY / MINING CLAIM MONEY RECEIVED CASES: AMC424962/\$40.00	QCD - 4	- n/a -	40.00
TOTAL:					\$40.00

PAYMENT INFORMATION					
1	AMOUNT:	40.00	POSTMARKED:	07/24/2014	
	TYPE:	CHECK	RECEIVED:	07/28/2014	
	CHECK NO:	9769			
	NAME:	HYDUKE, NANCY 32385 HIGHWAY 78 RIPLEY CA 92225-8808 US			

REMARKS

This receipt was generated by the automated BLM Collections and Billing System and is a paper representation of a portion of the official electronic record contained therein.

NOTICE!!

These documents have been scanned!

Do not place un-scanned documents beneath this notice!

Do not remove this notice from this file!

GPO Jacket No. 560-102
Print Order 61540
Rise Business Services, LLC
Job=AZ15 5/10/2019



Box Number= AZ15037



Claim Begin-End: AMC424961-AMC424962

4 Miscellaneous



AZ15037-16

AMC424574-AMC425094

**NO
DOCUMENTS
FOUND**

NO DOCUMENTS FOUND
NO DOCUMENTS FOUND

NOTICE!!

These documents have been scanned!

Do not place un-scanned documents beneath this notice!

Do not remove this notice from this file!

GPO Jacket No. 560-102
Print Order 61540
Rise Business Services, LLC
Job=AZ15 5/10/2019



Box Number= AZ15037



Claim Begin-End: AMC424961-AMC424962

5 Annual Filings



AZ15037-16

AMC424574-AMC425094

Amc 424961

439378

MAINTENANCE FEE PAYMENT

Claimant Name: Ned + Nancy Hyduke

Address: PO Box 658

City: Blythe State: CA Zip: 92226

Telephone: 760 408-0583

E-mail address: NHyduke@msn.com

Signature: Nancy Hyduke

Check here if this is a change of address.

RECEIVED
BLM AZ STATE OFFICE
2018 AUG 27 A 11:03
PHOENIX, ARIZONA

BLM
Date
Stamp

LINE NO.	AMC NUMBER	CLAIM/SITE NAME	COUNTY RECORDER DATA (If available)	TWP	RNG	SEC
1	424962	Lost Squaw Placer #1	2013/04040-160	5N	11W	27
2	424961	Lost Squaw Placer #2	2013/04041-160	5N	11W	27
3						
4						
5						
6						
7						
8						
9						
10						

AC 782
ENTERED AUG 28 2018
RB

List additional claims on Form MCF114.

Bureau of Land Management
Arizona State Office
www.blm.gov/az/

No. of Claims*: 12 x ~~\$155~~ = 4030
 Check No: 11311 + CC Init. ERG
 Receipt No.: 4245762
 For BLM Use Only

INCLUDES (2) ASSOC. PLACERS

* \$155 per lode mining claim, mill site, or tunnel site; and \$155 for each 20 acres or portion thereof for each placer mining claim.

Form: MCF112
Revised July 2014

MAINTENANCE FEE PAYMENT

Claimant Name: Ned + Nancy Hyduke
 Address: P.O. Box 658
 City: Blythe State: CA Zip: 92226
 Telephone: 760-408-0583
 E-mail address: NHyduke@msn.com
 Signature: Nancy Hyduke

Check here if this is a change of address.

RECEIVED
 P.M. AZ STATE OFFICE
 2010 AUG 27 A 11:03
 PHOENIX, ARIZONA
 BLM
 Date
 Stamp

LINE NO.	AMC NUMBER	CLAIM/SITE NAME	COUNTY RECORDER DATA (If available)	TWP	RNG	SEC
1	439378	Javalina #1		5N	11W	27
2	439379	Javalina #2		5N	11W	27
3	439380	Lost Squaw #1		5N	11W	27
4	439381	Sunflower #1		5N	11W	27
5	439382	Sunflower #2		5N	11W	27
6	439383	Sunflower #3		5N	11W	27
7	439384	Sunflower #4		5N	11W	27
8	439385	Sunflower #5		5N	11W	27/34
9	439386	Sunflower #12		5N	11W	27
10	439387	Sunflower #13		5N	11W	27

List additional claims on Form MCF114.

Bureau of Land Management
 Arizona State Office
www.blm.gov/az/

No. of Claims*: _____ x \$155 = _____
 Check No: _____ Init. _____
 Receipt No.: 4245762
 For BLM Use Only

* \$155 per lode mining claim, mill site, or tunnel site; and \$155 for each 20 acres or portion thereof for each placer mining claim.

Form: MCF112
 Revised July 2014

This form is available from the Arizona Geological Survey and may be reproduced.

-2019-
ENTERED AUG 28 2018
 AC 782 PB

CUSTOMER INFORMATION

Admin State: AZ
Geo State: AZ
HYDUKE NED
PO BOX 658
BLYTHE CA 92226-0658 **Customer ID: 2387551**

Serial Number	Claim Name	Lead Serial Number	Disposition
AMC439378	JAVALINA #1	AMC439378	ACTIVE
AMC439379	JAVALINA #2	AMC439378	ACTIVE
AMC439380	LOST SQUAW #1	AMC439378	ACTIVE
AMC439381	SUNFLOWER #1	AMC439378	ACTIVE
AMC439382	SUNFLOWER #2	AMC439378	ACTIVE
AMC439383	SUNFLOWER #3	AMC439378	ACTIVE
AMC439384	SUNFLOWER #4	AMC439378	ACTIVE
AMC439385	SUNFLOWER #5	AMC439378	ACTIVE
AMC439386	SUNFLOWER #12	AMC439378	ACTIVE
AMC439387	SUNFLOWER #13	AMC439378	ACTIVE

Admin State: AZ
Geo State: AZ
HYDUKE NED III
1311 MANDRAKE WAY
BEAUMONT CA 92223-8445 **Customer ID: 2353208**

Serial Number	Claim Name	Lead Serial Number	Disposition
AMC424961	LOST SQUAW PLACER #2	AMC424961	ACTIVE
AMC424962	LOST SQUAW PLACER #1	AMC424961	ACTIVE

United States Department of the Interior
Bureau of Land Management
 DIV OF LANDS, MINRLS & ENERGY
 ONE N CENTRAL AVE
 PHOENIX, AZ 85004 -4427
 Phone: 602-417-9200

Receipt

No: 4245762

Transaction #: 4361214	<i>AC 782</i> ENTERED AUG 28 2018
Date of Transaction: 08/27/2018	
CUSTOMER: <i>9/3</i>	
NED HYDUKE PO BOX 658 BLYTHE, CA 92226-0658 US	

LINE #	QTY	DESCRIPTION	REMARKS	UNIT PRICE	TOTAL
1	1.00	LOCATABLE MINERALS / MINING CLAIMS- NOT NEW-UNADJUD, ONE AUTH NO. ONLY / MINING CLAIM MONEY RECEIVED CASES: AMC424962/\$4030.00	2019 MAINT (12)	- n/a -	4030.00
TOTAL:					\$4,030.00

PAYMENT INFORMATION					
NOTE: Items will appear on credit card statement as "Bureau of Land Mgmt CO".					
1	AMOUNT:	2030.00	POSTMARKED:	N/A	
	TYPE:	CREDIT CARD	RECEIVED:	08/27/2018	
	NAME:	HYDUKE, NED PO BOX 658 BLYTHE CA 92226-0658 US			
	CARD NO:	XXXXXXXXXXXX3582	AUTH CODE:	06039C	
	NAME ON CARD:	NANCY A HYDUKE			
	SIGNATURE:				
2	AMOUNT:	2000.00	POSTMARKED:	N/A	
	TYPE:	CHECK	RECEIVED:	08/27/2018	
	CHECK NO:	11311			
	NAME:	HYDUKE, NED PO BOX 658 BLYTHE CA 92226-0658 US			

REMARKS

424961

439378

MAINTENANCE FEE PAYMENT

Claimant Name: Ned Hydeke III
 Address: 1311 Mandrake Way
 City: Beaumont State: CA Zip: 92223
 Telephone: 760-408-0583
 E-mail address: NHydeke@msn.com
 Signature: [Handwritten Signature]

Check here if this is a change of address.

RECEIVED
 BLM AZ STATE OFFICE
 PHOENIX, ARIZONA
 2011 AUG 16 A 11:16
 BLM Date Stamp

LINE NO.	AMC NUMBER	CLAIM/SITE NAME	COUNTY RECORDER DATA (If available)	TWP	RNG	SEC
1	424962	Lost Squaw Placer #1	2013/04040-160	5N	11W	27
2	424961	Lost Squaw Placer #2	2013/04041-160	5N	11W	27
3						
4						
5						
6						
7						
8						
9						
10						

List additional claims on Form MCF114.

Bureau of Land Management
 Arizona State Office
www.az.blm.gov

No. of Claims: 2 x \$ ~~15~~ = 30
 Check No: CC Init: 1240 SRG
 Receipt No.: 3939596
 For BLM Use Only

Form: MCF112
 Revised July 2005

This form is available from the Arizona Department of Mines and Mineral Resources and may be reproduced.

RECEIVED
 AUG 17 2011
 BY: RAM

MAINTENANCE FEE PAYMENT

Claimant Name: Ned + Nancy Hydeuke
 Address: P.O. Box 658
 City: Blythe State: CA Zip: 92226
 Telephone: 760-408-0583
 E-mail address: NHyduke@msn.com
 Signature: [Signature]

Check here if this is a change of address.

RECEIVED
 BLM AZ STATE OFFICE
 2017 AUG 16 A 11:16
 PHOENIX, ARIZONA
 BLM Date Stamp

LINE NO.	AMC NUMBER	CLAIM/SITE NAME	COUNTY RECORDER DATA (If available)	TWP	RNG	SEC
1	439378	Javalina #1		5N	11W	27
2	439379	Javalina #2		5N	11W	27
3	439380	Lost Squaw #1		5N	11W	27
4	439381	Sunflower #1		5N	11W	27
5	439382	Sunflower #2		5N	11W	27
6	439383	Sunflower #3		5N	11W	27
7	439384	Sunflower #4		5N	11W	27
8	439385	Sunflower #5		5N	11W	27/34
9	439386	Sunflower #12		5N	11W	27
10	439387	Sunflower #13		5N	11W	27

List additional claims on Form MCF114.

Bureau of Land Management
 Arizona State Office
www.az.blm.gov

No. of Claims: 10 x \$~~155~~¹⁵⁵ = 1550
~~Check No.~~ CC Init. EDG
 Receipt No.: 3939596
 For BLM Use Only

Form: MCF112
 Revised July 2005

United States Department of the Interior
Bureau of Land Management
 DIV OF LANDS, MINRLS & ENERGY
 ONE N CENTRAL AVE
 PHOENIX, AZ 85004 -4427
 Phone: 602-417-9200

Receipt

No: 3939596

Transaction #: 4049246	
Date of Transaction: 08/16/2017	
CUSTOMER:	
NED HYDUKE 1311 MANDRAKE WAY BEAUMONT,CA 92223-8445 US	

LINE #	QTY	DESCRIPTION	REMARKS	UNIT PRICE	TOTAL
1	1.00	LOCATABLE MINERALS / MINING CLAIMS- NOT NEW-UNADJUD,ONE AUTH NO. ONLY / MINING CLAIM MONEY RECEIVED CASES: AMC424962/\$4030.00	2018 MAINT (12)	- n/a -	4030.00
TOTAL:					\$4,030.00

PAYMENT INFORMATION			
NOTE: Items will appear on credit card statement as "Bureau of Land Mgmt CO".			
1	AMOUNT:	4030.00	POSTMARKED: N/A
	TYPE:	CREDIT CARD	RECEIVED: 08/16/2017
	NAME:	HYDUKE, NED 1311 MANDRAKE WAY BEAUMONT CA 92223-8445 US	
	CARD NO:	XXXXXXXXXXXX3582	AUTH CODE: 02917A
	NAME ON CARD:	NANCY A HYDUKE	
	EXPIRES:	09/2018	
	SIGNATURE:		

REMARKS

This receipt was generated by the automated BLM Collections and Billing System and is a paper representation of a portion of the official electronic record contained therein.

424961

MAINTENANCE FEE PAYMENT

Claimant Name: Ned Hyduke III

Address: 1311 Mandrake Way

City: Bearmont State: CA Zip: 92223

Telephone: 760 408 0583

E-mail address: NHyduke@msn.com

Signature: [Handwritten Signature]

RECEIVED
BLM AZ STATE OFFICE
2016 AUG - 5 A 10: 18
PHOENIX, ARIZONA

BLM
Date
Stamp

Check here if this is a change of address.

LINE NO.	AMC NUMBER	CLAIM/SITE NAME	COUNTY RECORDER DATA (If available)	TWP	RNG	SEC
1	424962	Lost Squaw Placer #1	2013/04040-160	5N	11W	27
2	424961	Lost Squaw Placer #2	2013/04041-160	5N	11W	27
3						
4						
5						
6						
7						
8						
9						
10						

List additional claims on Form MCF114.

**Bureau of Land Management
Arizona State Office
www.blm.gov/az/**

No. of Claims*: 2(160) x \$155 = 2480⁰⁰
 Check No: 10559 Init. PETZ
 Receipt No.: 3621913
For BLM Use Only

* \$155 per lode mining claim, mill site, or tunnel site; and \$155 for each 20 acres or portion thereof for each placer mining claim.

Form: MCF112
Revised July 2014

This form is available from the Arizona Geological Survey and may be reproduced.

ENTERED
AUG 08 2016
BY: R Am

**DEPARTMENT OF THE INTERIOR
BUREAU OF LAND MANAGEMENT
MINING CLAIMS
(MASS) Serial Register Page**

Run Date/Time: 08/05/16 11:14 AM

Page 2 c

01 10-21-1976;090STAT0090;43USC1744

Total Acres

Serial Number

Case Type 384201: PLACER CLAIM

160.000

AMC424962

Claim Name: LOST SQUAW PLACER #1

Lead File Number

Case Disposition: ACTIVE

AMC424961

Required Maintenance Fee: \$1,240.00

Name & Address

Int Rel

GHAREAGHADJE CINDY 1628 SUNDOWN CT REDLANDS, CA 92374-2768	CLAIMANT
GHAREAGHADJE HAMID 1628 SUNDOWN CT REDLANDS, CA 92374-2768	CLAIMANT
HYDUKE CHELSEA 1311 MANDRAKE WAY BEAUMONT, CA 92223-8445	CLAIMANT
HYDUKE NED III 1311 MANDRAKE WAY BEAUMONT, CA 92223-8445	CLAIMANT
TRAVER ERICA 5269 HIGHWAY 61 POTOSI, WI 53820-0000	CLAIMANT
TRAVER JEFF 5269 HIGHWAY 61 POTOSI, WI 53820-0000	CLAIMANT
WOLTER BILL 128 CIRCLE DR MANCHESTER, IA 52057-1304	CLAIMANT
WOLTER MARJORIE 128 CIRCLE DR MANCHESTER, IA 52057-1304	CLAIMANT

County / State

District

LA PAZ County, AZ

PHOENIX DO

Mer Twp Rng Sec

Subdivision

14 0050N 0110W 027

SW

Act Date	Code	Action Text	Action Remarks	Receipt Number
09/02/2013	403	LOCATION DATE		
09/16/2013	395	RECORDATION NOTICE RECD	1	2882588
08/25/2015	782	MAINTENANCE FEE PAYMENT	2016;\$1240	3376163
08/28/2014	782	MAINTENANCE FEE PAYMENT	2015;\$1240	3115849
09/16/2013	484	LOCATION YEAR / MAINTENAN	2014;\$140	2882588
07/10/2015	113	ADDITIONAL INFO RECEIVED	BONIFIED STATEMENTS	
06/09/2015	393	DECISION/NOTICE ISSUED	ASSOC PLACER INFO REQ	
07/07/2014	170	ADDRESS CHANGE FILED	HYDUKE CHELSEA	
07/07/2014	170	ADDRESS CHANGE FILED	HYDUKE NED 111	
07/28/2014	396	TRF OF INTEREST FILED	HYDUKE TABITHA	3087280
07/28/2014	396	TRF OF INTEREST FILED	HYDUKE NANCY	3087280
06/04/2014	393	DECISION/NOTICE ISSUED	ASSOC PLACER INFO REQ	
01/10/2014	669	LAND STATUS CHECKED		
09/16/2013	501	ACCT ADV IN LEAD FILE	AMC424961-AMC424962;	
09/16/2013	685	ADDL MAINTENANCE FEE	2014;\$980	2882588

Line Nr Remarks

0001 BONIFIED STATEMENTS ON FILE 7/7/14, 7/10/15

NO WARRANTY IS MADE BY BLM FOR USE OF THE DATA FOR PURPOSES NOT INTENDED BY BLM

**DEPARTMENT OF THE INTERIOR
BUREAU OF LAND MANAGEMENT
MINING CLAIMS
(MASS) Serial Register Page**

Run Date/Time: 08/05/16 11:14 AM

Page 1 c

01 10-21-1976;090STAT0090;43USC1744

Total Acres

Serial Number

Case Type 384201: PLACER CLAIM

160.000

AMC424961

Claim Name: LOST SQUAW PLACER #2

Lead File Number

Case Disposition: ACTIVE

AMC424961

Required Maintenance Fee: \$1,240.00

Name & Address

Int Rel

GHAREAGHADJE CINDY 1628 SUNDOWN CT REDLANDS, CA 92374-2768	CLAIMANT
GHAREAGHADJE HAMID 1628 SUNDOWN CT REDLANDS, CA 92374-2768	CLAIMANT
HYDUKE CHELSEA 1311 MANDRAKE WAY BEAUMONT, CA 92223-8445	CLAIMANT
HYDUKE NED III 1311 MANDRAKE WAY BEAUMONT, CA 92223-8445	CLAIMANT
TRAVER ERICA 5269 HIGHWAY 61 POTOSI, WI 53820-0000	CLAIMANT
TRAVER JEFF 5269 HIGHWAY 61 POTOSI, WI 53820-0000	CLAIMANT
WOLTER BILL 128 CIRCLE DR MANCHESTER, IA 52057-1304	CLAIMANT
WOLTER MARJORIE 128 CIRCLE DR MANCHESTER, IA 52057-1304	CLAIMANT

County / State

District

LA PAZ County, AZ

PHOENIX DO

Mer Twp Rng Sec

Subdivision

14 0050N 0110W 027

NW

Act Date	Code	Action Text	Action Remarks	Receipt Number
09/02/2013	403	LOCATION DATE		
09/16/2013	395	RECORDATION NOTICE RECD	1	2882588
08/25/2015	782	MAINTENANCE FEE PAYMENT	2016;\$1240	3376163
08/28/2014	782	MAINTENANCE FEE PAYMENT	2015;\$1240	3115849
09/16/2013	484	LOCATION YEAR / MAINTENAN	2014;\$140	2882588
07/10/2015	113	ADDITIONAL INFO RECEIVED	BONIFIED STATEMENTS	
06/09/2015	393	DECISION/NOTICE ISSUED	ASSOC PLACER INFO REQ	
07/07/2014	170	ADDRESS CHANGE FILED	HYDUKE CHELSEA	
07/07/2014	170	ADDRESS CHANGE FILED	HYDUKE NED 111	
07/28/2014	396	TRF OF INTEREST FILED	HYDUKE TABITHA	3087280
07/28/2014	396	TRF OF INTEREST FILED	HYDUKE NANCY	3087280
06/04/2014	393	DECISION/NOTICE ISSUED	ASSOC PLACER INFO REQ	
01/10/2014	669	LAND STATUS CHECKED		
09/16/2013	501	ACCT ADV IN LEAD FILE	AMC424961-AMC424962;	
09/16/2013	685	ADDL MAINTENANCE FEE	2014;\$980	2882588

Line Nr **Remarks**

0001 BONIFIED STATEMENTS ON FILE 7/7/14, 7/10/15

NO WARRANTY IS MADE BY BLM FOR USE OF THE DATA FOR PURPOSES NOT INTENDED BY BLM

United States Department of the Interior
Bureau of Land Management
 DIV OF LANDS, MINRLS & ENERGY
 ONE N CENTRAL AVE
 PHOENIX, AZ 85004 -4427
 Phone: 602-417-9200

Receipt

No: 3621913

Transaction #: 3725650	
Date of Transaction: 08/05/2016	
CUSTOMER:	
NED HYDUKE 1311 MANDRAKE WAY BEAUMONT, CA 92223-8445 US	

LINE #	QTY	DESCRIPTION	REMARKS	UNIT PRICE	TOTAL
1	1.00	LOCATABLE MINERALS / MINING CLAIMS- NOT NEW-UNADJUD, ONE AUTH NO. ONLY / MINING CLAIM MONEY RECEIVED CASES: AMC424961/\$2480.00	2017 MAINT/2 (160 EACH)	- n/a -	2480.00
TOTAL:					\$2,480.00

PAYMENT INFORMATION					
1	AMOUNT:	2480.00	POSTMARKED:	N/A	
	TYPE:	CHECK	RECEIVED:	08/05/2016	
	CHECK NO:	10559			
	NAME:	HYDUKE, NED 1311 MANDRAKE WAY BEAUMONT CA 92223-8445 US			

REMARKS

This receipt was generated by the automated BLM Collections and Billing System and is a paper representation of a portion of the official electronic record contained therein.

424961

MAINTENANCE FEE PAYMENT

Claimant Name: Ned Hyde III
Address: 131 Mandrake Way
City: Beaumont State: CA Zip: 92223
Telephone: 760 408-0583
E-mail address: NHydke@msn.com
Signature: Ned Hyde III

RECEIVED
BLM AZ STATE OFFICE
2015 AUG 25 A 10:54
PHOENIX, ARIZONA

BLM
Date
Stamp

Check here if this is a change of address.

LINE NO.	AMC NUMBER	CLAIM/SITE NAME	COUNTY RECORDER DATA (If available)	TWP	RNG	SEC
1	424962	lost Squaw Placer #1	2013/04040-160	5N	11W	27
2	424961	lost Squaw Placer #2	2013/04041-160	5N	11W	27
3						
4						
5						
6						
7						
8						
9						
10						

List additional claims on Form MCF114.

Bureau of Land Management
Arizona State Office
www.blm.gov/az/

No. of Claims: 2 x \$150 = 2,480
Check No: 10201 Init. YML
Receipt No.: 3376163
For BLM Use Only

Form: MCF112
Revised July 2009

This form is available from the Arizona Department of Mines and Mineral Resources and may be reproduced.

ENTERED
AUG 26 2015
BY: IF

United States Department of the Interior
Bureau of Land Management
 LANDS/RECREATION & PLANNING
 ONE N CENTRAL AVE
 PHOENIX, AZ 85004 -2203
 Phone: 602-417-9200

Receipt

No: 3376163

Transaction #: 3474395	
Date of Transaction: 08/25/2015	
CUSTOMER:	
NED HYDUKE 1311 MANDRAKE WAY BEAUMONT, CA 92223-8445 US	

LINE #	QTY	DESCRIPTION	REMARKS	UNIT PRICE	TOTAL
1	1.00	LOCATABLE MINERALS / MINING CLAIMS- NOT NEW-UNADJUD, ONE AUTH NO. ONLY / MINING CLAIM MONEY RECEIVED CASES: AMC424961/\$2480.00	MAINT 2016/2	- n/a -	2480.00
TOTAL:					\$2,480.00

PAYMENT INFORMATION			
1	AMOUNT:	2480.00	POSTMARKED: N/A
	TYPE:	CHECK	RECEIVED: 08/25/2015
	CHECK NO:	10201	
	NAME:	HYDUKE, NED BOX 658 BLYTHE CA 92226 US	

REMARKS

This receipt was generated by the automated BLM Collections and Billing System and is a paper representation of a portion of the official electronic record contained therein.

ENTERED
 AUG 26 2015
 BY: IR

Amc 424961

MAINTENANCE FEE PAYMENT

Claimant Name: Ned Hyde III
Address: 1311 Mandrake Way
City: Beaumont State: CA Zip: 92223
Telephone: 760 854-3561
E-mail address: NHyde@msn.com
Signature: [Handwritten Signature]

RECEIVED
M AZ STATE OFFICE
2014 AUG 28 P 12:51
PHOENIX, ARIZONA
BLM
Date
Stamp

Check here if this is a change of address.

LINE NO.	AMC NUMBER	CLAIM/SITE NAME	COUNTY RECORDER DATA (If available)	TWP	RNG	SEC
1	424962	Lost Squaw Placer #1	2013/04040	5N	11W	27
2	424961	Lost Squaw Placer #2	2013/04041	5N	11W	27
3						
4						
5						
6						
7						
8						
9						
10						

List additional claims on Form MCF114.

Bureau of Land Management
Arizona State Office
www.blm.gov/az/


No. of Claims: 2 x \$140 = 2480
Check No: CC Init. [Signature]
Receipt No.: 3115849
For BLM Use Only

Form: MCF112
Revised July 2009

This form is available from the Arizona Department of Mines and Mineral Resources and may be reproduced.

SEP 02 2014
BY: [Signature]

United States Department of the Interior
Bureau of Land Management
 LANDS/RECREATION & PLANNING
 ONE N CENTRAL AVE
 PHOENIX, AZ 85004 -2203
 Phone: 602-417-9200



Receipt

No: 3115849

Transaction #: 3207593	
Date of Transaction: 08/28/2014	
CUSTOMER:	
NED HYDUKE 1311 MANDRAKE WAY BEAUMONT, CA 92223-8445 US	

LINE #	QTY	DESCRIPTION	REMARKS	UNIT PRICE	TOTAL
1	1.00	LOCATABLE MINERALS / MINING CLAIMS- NOT NEW-UNADJUD, ONE AUTH NO. ONLY / MINING CLAIM MONEY RECEIVED CASES: AMC424962/\$2480.00	MAINT 2015/2	- n/a -	2480.00
TOTAL:					\$2,480.00

PAYMENT INFORMATION			
NOTE: Items will appear on credit card statement as "Bureau of Land Mgmt CO".			
1	AMOUNT:	2480.00	POSTMARKED: N/A
	TYPE:	CREDIT CARD	RECEIVED: 08/28/2014
	NAME:	HYDUKE, NED 1311 MANDRAKE WAY BEAUMONT CA 92223-8445 US	
	CARD NO:	XXXXXXXXXXXX3582	AUTH CODE: 09171A
	NAME ON CARD:	NANCY A HYDUKE	
	EXPIRES:	10/2015	
	SIGNATURE:		

REMARKS

This receipt was generated by the automated BLM Collections and Billing System and is a paper representation of a portion of the official electronic record contained therein.

Customer Name Update Screen

System ID:MC

Name: HYDUKE NED II

Proprietor #: 35277

Category: P - PRIVATE

Address: 32385 HIGHWAY 78

City: RIPLEY

State: CA

Zip: 922258808

UNDELIVERABLE

Email:

ADDRESS UPDATED

ENTERED
SEP 15 2014
BY: *fb*

Customer details successfully saved for Customer Id 35277

Customer Name Update Screen

System ID: MC

Name: HYDUKE NED II

Lookup

Proprietor #: 35277

Renumber To:

Category: P - PRIVATE

Address: 18385 HIGHWAY 78

← Previous Address

City: RIPLEY

State: CA

Zip: 922258890

UNDELIVERABLE

Email:

Save

Save/Override DataFlux

Delete

Renumber

Addendum to Placer Location Notice

"I Jeff Traver authorized and am aware that I am listed as a locator on the location notice for AMC 424961-AMC424962. I have a bona fide interest in these claims and I located the claims independently, for my own self-interest and in good faith. I certify that these claims are in no way being located for the benefit of a company, corporation, or another individual in order to gain additional acreage they are not entitled to in accordance with the law."




Jeff Traver


5269 HWY 61 ✓

Potosi, WI 53820

Dated: 6-24-14



"I Erica Traver authorized and am aware that I am listed as a locator on the location notice for AMC 424961-AMC424962. I have a bona fide interest in these claims and I located the claims independently, for my own self-interest and in good faith. I certify that these claims are in no way being located for the benefit of a company, corporation, or another individual in order to gain additional acreage they are not entitled to in accordance with the law."



Erica Traver

5269 HWY 61 ✓

Potosi, WI 53820

Dated: 6-11-14

State of Wisconsin
County of Grant

My Commission Expires: March 4th 2015



PHOENIX, ARIZONA

2014 JUL - 7 A 11:42

RECEIVED
FLM AZ STATE OFFICE

Addendum to Placer Location Notice

"I Bill Wolter authorized and am aware that I am listed as a locator on the location notice for AMC 424961-AMC424962. I have a bona fide interest in these claims and I located the claims independently, for my own self-interest and in good faith. I certify that these claims are in no way being located for the benefit of a company, corporation, or another individual in order to gain additional acreage they are not entitled to in accordance with the law."

William Wolter

Dated: 6/24/14

W: 1/12/14 Bill Wolter

* please see an attachment of an acknowledgment *map*

128 Circle Dr.

Manchester, IA

"I Marjorie Wolter authorized and am aware that I am listed as a locator on the location notice for AMC 424961-AMC424962. I have a bona fide interest in these claims and I located the claims independently, for my own self-interest and in good faith. I certify that these claims are in no way being located for the benefit of a company, corporation, or another individual in order to gain additional acreage they are not entitled to in accordance with the law."

Marjorie Wolter

Dated: 6/24/14

Marjorie Wolter

* please see an attachment of an acknowledgment *map*

128 Circle Dr.

Manchester, IA 52057

PHOENIX, ARIZONA

2014 JUL - 7 A 11:42

RECEIVED
FLM AZ STATE OFFICE

CALIFORNIA ALL-PURPOSE CERTIFICATE OF ACKNOWLEDGMENT

State of California

County of RIVERSIDE

On June 24, 2014 before me, MARINA A. RODRIGUEZ, NOTARY PUBLIC
(Here insert name and title of the officer)

personally appeared William Wolter & Marjorie Wolter

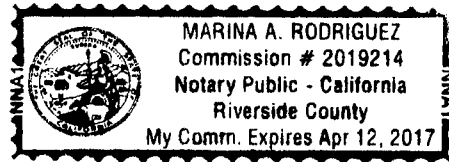
who proved to me on the basis of satisfactory evidence to be the person(s) whose name(s) is/are subscribed to the within instrument and acknowledged to me that he/she/they executed the same in his/her/their authorized capacity(ies) and that by his/her/their signature(s) on the instrument the person(s) or the entity upon behalf of which the person(s) acted, executed the instrument.

I certify under PENALTY OF PERJURY under the laws of the State of California that the foregoing paragraph is true and correct.

WITNESS my hand and official seal.

Marina A. Rodriguez
Signature of Notary Public

(Notary Seal)



ADDITIONAL OPTIONAL INFORMATION

INSTRUCTIONS FOR COMPLETING THIS FORM

Any acknowledgment completed in California must contain verblage exactly as appears above in the notary section or a separate acknowledgment form must be properly completed and attached to that document. The only exception is if a document is to be recorded outside of California. In such instances, any alternative acknowledgment verblage as may be printed on such a document so long as the verblage does not require the notary to do something that is illegal for a notary in California (i.e. certifying the authorized capacity of the signer). Please check the document carefully for proper notarial wording and attach this form if required.

- State and County information must be the State and County where the document signer(s) personally appeared before the notary public for acknowledgment.
- Date of notarization must be the date that the signer(s) personally appeared and must also be the same date the acknowledgment is completed.
- The notary public must print his or her name as it appears within his or her commission followed by a comma and then your title (notary public).
- Print the name(s) of document signer(s) who personally appear at the time of notarization.
- Indicate the correct singular or plural forms by crossing off incorrect forms (i.e. ~~he/she/they~~ is/are) or circling the correct forms. Failure to correctly indicate this information may lead to rejection of document recording.
- The notary seal impression must be clear and photographically reproducible. Impression must not cover text or lines. If seal impression smudges, re-seal if a sufficient area permits, otherwise complete a different acknowledgment form.
- Signature of the notary public must match the signature on file with the office of the county clerk.
 - ☒ Additional information is not required but could help to ensure this acknowledgment is not misused or attached to a different document.
 - ☒ Indicate title or type of attached document, number of pages and date.
 - ☒ Indicate the capacity claimed by the signer. If the claimed capacity is a corporate officer, indicate the title (i.e. CEO, CFO, Secretary).

Securely attach this document to the signed document

DESCRIPTION OF THE ATTACHED DOCUMENT

Addendum to Placer
(Title or description of attached document)

Location Notice
(Title or description of attached document continued)

Number of Pages _____ Document Date _____

(Additional information)

CAPACITY CLAIMED BY THE SIGNER

- Individual (s)
 Corporate Officer

(Title)

- Partner(s)
 Attorney-in-Fact
 Trustee(s)
 Other _____

Addendum to Placer Location Notice

"I Ned Hyduke III authorized and am aware that I am listed as a locator on the location notice for AMC 424961-AMC424962. I have a bona fide interest in these claims and I located the claims independently, for my own self-interest and in good faith. I certify that these claims are in no way being located for the benefit of a company, corporation, or another individual in order to gain additional acreage they are not entitled to in accordance with the law."


Ned Hyduke III

Dated: 06-21-14

Ned Hyduke III

1311 Mandrake Way

Beaumont, CA 92223



"I Chelsea Hyduke authorized and am aware that I am listed as a locator on the location notice for AMC 424961-AMC424962. I have a bona fide interest in these claims and I located the claims independently, for my own self-interest and in good faith. I certify that these claims are in no way being located for the benefit of a company, corporation, or another individual in order to gain additional acreage they are not entitled to in accordance with the law."


Chelsea Z Hyduke

Dated: 06-21-14

Chelsea Hyduke

1311 Mandrake Way

Beaumont, CA 92223



RECEIVED
CLM AZ STATE OFFICE
2014 JUL -7 A 11:42
PHOENIX, ARIZONA

See attached California
All purpose Acknowledgment
6/22/2014

CALIFORNIA ALL-PURPOSE ACKNOWLEDGMENT

State of California

County of Riverside

On June 22, 2014 before me, Summer Spraggins, Notary Public
Date Here, insert Name and Title of the Officer

personally appeared Ned Hydeke III, Chelsea Hydeke
Name(s) of Signer(s)

who proved to me on the basis of satisfactory evidence to be the person(s) whose name(s) is/are subscribed to the within instrument and acknowledged to me that he/she/they executed the same in his/her/their authorized capacity(ies), and that by his/her/their signature(s) on the instrument the person(s), or the entity upon behalf of which the person(s) acted, executed the instrument.

I certify under PENALTY OF PERJURY under the laws of the State of California that the foregoing paragraph is true and correct.

WITNESS my hand and official seal.



Signature [Handwritten Signature]
Signature of Notary Public

Place Notary Seal Above

OPTIONAL

Though the information below is not required by law, it may prove valuable to persons relying on the document and could prevent fraudulent removal and reattachment of this form to another document.


Description of Attached Document

Title or Type of Document: _____
 Document Date: _____ Number of Pages: _____
 Signer(s) Other Than Named Above: _____

RECEIVED
 CLM AZ STATE OFFICE
 2014 JUL -7 A 11:42
 PHOENIX, ARIZONA

Capacity(ies) Claimed by Signer(s)

- Signer's Name: _____
- Individual
 - Corporate Officer — Title(s): _____
 - Partner — Limited General
 - Attorney in Fact
 - Trustee
 - Guardian or Conservator
 - Other: _____



Signer Is Representing: _____

- Signer's Name: _____
- Individual
 - Corporate Officer — Title(s): _____
 - Partner — Limited General
 - Attorney in Fact
 - Trustee
 - Guardian or Conservator
 - Other: _____



Signer Is Representing: _____

Addendum to Placer Location Notice

"I Nancy Hyduke authorized and am aware that I am listed as a locator on the location notice for AMC 424961-AMC424962. I have a bona fide interest in these claims and I located the claims independently, for my own self-interest and in good faith. I certify that these claims are in no way being located for the benefit of a company, corporation, or another individual in order to gain additional acreage they are not entitled to in accordance with the law."

Nancy Hyduke

Dated: 06-22-14

Nancy Hyduke

32385 State Highway 78

Ripley, CA 92225

"I Tabitha Hyduke authorized and am aware that I am listed as a locator on the location notice for AMC 424961-AMC424962. I have a bona fide interest in these claims and I located the claims independently, for my own self-interest and in good faith. I certify that these claims are in no way being located for the benefit of a company, corporation, or another individual in order to gain additional acreage they are not entitled to in accordance with the law."

Tabitha Hyduke

Dated: 6/22/14

Tabitha Hyduke

32385 State Highway 78

Ripley, CA 92225

RECEIVED
BLM/AZ STATE OFFICE
2014 JUL -7 A 11:42
PHOENIX, ARIZONA

see attached California
All purpose Acknowledgment
4/22/14

CALIFORNIA ALL-PURPOSE ACKNOWLEDGMENT

State of California

County of Riverside }

On June 22, 2014 before me, Summer Spraggins, Notary Public
Date Here Insert Name and Title of the Officer

personally appeared Nancy Hydeke, Tabatha Hydeke
Name(s) of Signer(s)

who proved to me on the basis of satisfactory evidence to be the person(s) whose name(s) is/are subscribed to the within instrument and acknowledged to me that he/she/they executed the same in his/her/their authorized capacity(ies), and that by his/her/their signature(s) on the instrument the person(s), or the entity upon behalf of which the person(s) acted, executed the instrument.

I certify under PENALTY OF PERJURY under the laws of the State of California that the foregoing paragraph is true and correct.

WITNESS my hand and official seal.



Signature [Signature]
Signature of Notary Public

Place Notary Seal Above

OPTIONAL

Though the information below is not required by law, it may prove valuable to persons relying on the document and could prevent fraudulent removal and reattachment of this form to another document.

Description of Attached Document

Title or Type of Document: _____

Document Date: _____ Number of Pages: _____


Signer(s) Other Than Named Above: _____

Capacity(ies) Claimed by Signer(s)

Signer's Name: _____

- Individual
- Corporate Officer — Title(s): _____
- Partner — Limited General
- Attorney in Fact
- Trustee
- Guardian or Conservator
- Other: _____


Signer Is Representing: _____



Signer's Name: _____

- Individual
- Corporate Officer — Title(s): _____
- Partner — Limited General
- Attorney in Fact
- Trustee
- Guardian or Conservator
- Other: _____

Signer Is Representing: _____



RECEIVED
 CLM AZ STATE OFFICE
 2014 JUL -7 A 11:42
 PHOENIX, ARIZONA

Customer Name Update Screen

System ID: MC

Name: HYDUKE CHELSEA Lookup

Proprietor #: 2353209 Renumber To:

Category: P - PRIVATE

Address: 1311 MANDRAKE WAY

City: BEAUMONT

State: CA

Zip: 922238445

UNDELIVERABLE

Email:

Address Updated ★
ENTERED INTO COMPUTER

ENTERED
JUL 11 2014
BY: *PB*

Customer details successfully saved for Customer Id 2353209

* *Per Bona fide Notarized Statement Rec'd 7-7-14, PB*

Customer Name Update Screen

System ID: MC

Name: HYDUKE CHELSEA

Lookup

Proprietor #: 2353209

Renumber To:

Category: P - PRIVATE

Address: 29442 W COLUMBUS AVE

City: BUCKEYE

State: AZ

Zip: 853967151

UNDELIVERABLE

Email:

*Previous Address
PB*

NOV 11 2014

Save

Save/Override DataFlux

Delete

Renumber

Customer Name Update Screen

System ID: MC

Name: HYDUKE NED III Lookup

Proprietor #: 2353208 Renumber To:

Category: P - PRIVATE

Address: 1311 MANDRAKE WAY

City: BEAUMONT

State: CA

Zip: 922238445

UNDELIVERABLE

Email:

*Address Updated **
ENTERED INTO COMPUTER

Customer details successfully saved for Customer Id 2353208

ENTERED
JUL 11 2014
 BY: *PB*

** Per Bona fide Notarized Statement Rec'd 7-7-14, PB*

Customer Name Update Screen

System ID: MC

Name:	HYDUKE NED III	Lookup	
Proprietor #:	2353208	Renumber To:	
Category:	P - PRIVATE	<i>Previous Address</i>	
Address:	29442 W COLUMBUS AVE		
City:	BUCKEYE	<i>PB</i>	
State:	AZ		
Zip:	853967151		
	<input type="checkbox"/> UNDELIVERABLE		
Email:			

Save Save/Override DataFlux
Delete Renumber

JUL 11 2014

NOTICE!!

These documents have been scanned!

Do not place un-scanned documents beneath this notice!

Do not remove this notice from this file!

GPO Jacket No. 560-102
Print Order 61540
Rise Business Services, LLC
Job=AZ15 5/10/2019



Box Number= AZ15037



Claim Begin-End: AMC424961-AMC424962

6 Location Notices-Amendments and Supporting Documents



AZ15037-16

AMC424574-AMC425094

**DEPARTMENT OF THE INTERIOR
BUREAU OF LAND MANAGEMENT
MINING CLAIMS**

Run Date/Time: 06/01/2015 01:19 PM

(LIVE) Serial Register Page

Page 1 of 1

01 10-21-1976;090STAT0090;43USC1744
Case Type 384201: PLACER CLAIM
Claim Name: LOST SQUAW PLACER #2
Commodity :
Case Disposition: ACTIVE
Required Maintenance Fee: \$1,240.00

Total Acres
160.000

Serial Number
AMC424961
Lead File Number
AMC424961

Name & Address	Int Rel
✓ TRAVER ERICA 6-24-14 5269 HIGHWAY 61	POTOSI, WI 53820-0000 CLAIMANT
GHAREAGHADJE HAMID 1628 SUNDOWN CT	REDLANDS, CA 92374-2768 CLAIMANT
✓ HYDUKE NED III 6-21-14 1311 MANDRAKE WAY	BEAUMONT, CA 92223-8445 CLAIMANT
✓ HYDUKE CHELSEA 6-21-14 1311 MANDRAKE WAY	BEAUMONT, CA 92223-8445 CLAIMANT
✓ WOLTER MARJORIE 6-24-14 128 CIRCLE DR	MANCHESTER, IA 52057-1304 CLAIMANT
✓ WOLTER BILL 6-24-14 128 CIRCLE DR	MANCHESTER, IA 52057-1304 CLAIMANT
✓ TRAVER JEFF 6-24-14 5269 HIGHWAY 61	POTOSI, WI 53820-0000 CLAIMANT
GHAREAGHADJE CINDY 1628 SUNDOWN CT	REDLANDS, CA 92374-2768 CLAIMANT

Mer Twp	Rng	Sec	Quadrant	District/Field Office	County
14	0050N	0110W	027 NW	HASSAYAMPA FO	LA PAZ

Act Date	Code	Action	Action Remarks	Receipt Number
09/02/2013	403	LOCATION DATE		
09/16/2013	395	RECORDATION NOTICE RECD	1	2882588
08/28/2014	782	MAINTENANCE FEE PAYMENT	2015;\$1240	3115849
09/16/2013	484	LOCATION YEAR / MAINTENANCE	2014;\$140	2882588
07/28/2014	396	TRF OF INTEREST FILED	✓ HYDUKE NANCY = 6-22	3087280
07/28/2014	396	TRF OF INTEREST FILED	✓ HYDUKE TABITHA = 6-22	3087280
07/07/2014	113	ADDITIONAL INFO RECEIVED	STATEMENTS	
07/07/2014	170	ADDRESS CHANGE FILED	HYDUKE CHELSEA	
07/07/2014	170	ADDRESS CHANGE FILED	HYDUKE NED 111	
06/04/2014	104	ADDL INFO REQUIRED	STATEMENTS	
01/10/2014	669	LAND STATUS CHECKED		
09/16/2013	501	ACCT ADV IN LEAD FILE	AMC424961-AMC424962;	
09/16/2013	685	ADDL MAINTENANCE FEE	2014;\$980	2882588

Line Nr Remarks

**NO WARRANTY IS MADE BY BLM
FOR USE OF THE DATA FOR
PURPOSES NOT INTENDED BY BLM**

Action Code Update

Serial-No: AMC424961

Status: ACTIVE

Bottom of Screen

	Del?	Date (mm/dd/yyyy)	Code	Action Taken	Action Remark	Receipt Nr	Ins User	Mod User
1	<input checked="" type="checkbox"/>	09/02/2013	403	LOCATION DATE			RMYERS	
2	<input checked="" type="checkbox"/>	09/16/2013	395	RECORDATION NOTICE RECD		2822583	CBS_IMPT	
3	<input checked="" type="checkbox"/>	08/28/2014	782	MAINTENANCE FEE PAYMENT	2015;\$1240	3115849	RMATTSON	
4	<input checked="" type="checkbox"/>	07/28/2014	396	TRF OF INTEREST FILED	HYDUKE TABITHA	3087280	ATHROWER	ATHROWER
5	<input checked="" type="checkbox"/>	07/28/2014	396	TRF OF INTEREST FILED	HYDUKE NANCY	3087280	ATHROWER	ATHROWER
6	<input checked="" type="checkbox"/>	07/07/2014	113	ADDITIONAL INFO RECEIVED	STATEMENTS		PAULINEB	
7	<input checked="" type="checkbox"/>	07/07/2014	170	ADDRESS CHANGE FILED	HYDUKE NED 111		PAULINEB	
8	<input checked="" type="checkbox"/>	07/07/2014	170	ADDRESS CHANGE FILED	HYDUKE CHELSEA		PAULINEB	
9	<input checked="" type="checkbox"/>	06/04/2014	104	ADDL INFO REQUIRED	STATEMENTS		PAULINEB	
10	<input checked="" type="checkbox"/>	01/10/2014	669	LAND STATUS CHECKED			TESMITH	
11	<input checked="" type="checkbox"/>	09/16/2013	501	ACCT ADV IN LEAD FILE	AMC424961-AMC424962;		RMYERS	
12	<input checked="" type="checkbox"/>	09/16/2013	685	ADDL MAINTENANCE FEE	2014;\$980	2882588	RMYERS	
13	<input checked="" type="checkbox"/>	09/16/2013	484	LOCATION YEAR / MAINTENANCE FEE	2014;\$140	2882588	RMYERS	

Actions: 13

Provide me with new occurrences

Please SAVE&CONTINUE Between DELETES and NEW/CHANGE Lines

Save & Continue

Save & Exit

Cancel

Lookup

Serial-No: AMC424961

Top of Screen

**DEPARTMENT OF THE INTERIOR
BUREAU OF LAND MANAGEMENT
MINING CLAIMS**

Run Date/Time: 06/01/2015 01:16 PM

(LIVE) Serial Register Page

Page 1 of 1

01 10-21-1976;090STAT0090;43USC1744
Case Type 384201: PLACER CLAIM
Claim Name: LOST SQUAW PLACER #1
Commodity :
Case Disposition: ACTIVE
Required Maintenance Fee: \$1,240.00

Total Acres
160.000

Serial Number
AMC424962
Lead File Number
AMC424961

Name & Address	Int Rel
TRAVER ERICA 5269 HIGHWAY 61	POTOSI, WI 53820-0000 CLAIMANT
GHAREAGHADJE HAMID 1628 SUNDOWN CT	REDLANDS, CA 92374-2768 CLAIMANT
HYDUKE NED III 1311 MANDRAKE WAY	BEAUMONT, CA 92223-8445 CLAIMANT
HYDUKE CHELSEA 1311 MANDRAKE WAY	BEAUMONT, CA 92223-8445 CLAIMANT
WOLTER MARJORIE 128 CIRCLE DR	MANCHESTER, IA 52057-1304 CLAIMANT
WOLTER BILL 128 CIRCLE DR	MANCHESTER, IA 52057-1304 CLAIMANT
TRAVER JEFF 5269 HIGHWAY 61	POTOSI, WI 53820-0000 CLAIMANT
GHAREAGHADJE CINDY 1628 SUNDOWN CT	REDLANDS, CA 92374-2768 CLAIMANT

Mer Twp	Rng	Sec	Quadrant	District/Field Office	County
14	0050N	0110W	027 SW	HASSAYAMPA FO	LA PAZ

Act Date	Code	Action	Action Remarks	Receipt Number
09/02/2013	403	LOCATION DATE		
09/16/2013	395	RECORDATION NOTICE RECD	1	2882588
08/28/2014	782	MAINTENANCE FEE PAYMENT	2015;\$1240	3115849
09/16/2013	484	LOCATION YEAR / MAINTENANCE	2014;\$140	2882588
07/28/2014	396	TRF OF INTEREST FILED	HYDUKE NANCY	3087280
07/28/2014	396	TRF OF INTEREST FILED	HYDUKE TABITHA	3087280
07/07/2014	113	ADDITIONAL INFO RECEIVED	STATEMENTS	
07/07/2014	170	ADDRESS CHANGE FILED	HYDUKE CHELSEA	
07/07/2014	170	ADDRESS CHANGE FILED	HYDUKE NED 111	
06/04/2014	104	ADDL INFO REQUIRED	STATEMENTS	
01/10/2014	669	LAND STATUS CHECKED		
09/16/2013	501	ACCT ADV IN LEAD FILE	AMC424961-AMC424962;	
09/16/2013	685	ADDL MAINTENANCE FEE	2014;\$980	2882588

Line Nr Remarks

**NO WARRANTY IS MADE BY BLM
FOR USE OF THE DATA FOR
PURPOSES NOT INTENDED BY BLM**

Action Code Update

Serial-No: AMC424962

Status: ACTIVE

Bottom of Screen

	Del?	Date (mm/dd/yyyy)	Code	Action Taken	Action Remark	Receipt Nr	Ins User	Mod User
1	<input checked="" type="checkbox"/>	09/02/2013	403	LOCATION DATE			RMYERS	
2	<input checked="" type="checkbox"/>	09/16/2013	395	RECORDATION NOTICE RECD		2882588	CBS_IMPT	
3	<input checked="" type="checkbox"/>	08/28/2014	782	MAINTENANCE FEE PAYMENT	2015;\$1240	3115849	RMATTSON	
4	<input checked="" type="checkbox"/>	07/28/2014	396	TRF OF INTEREST FILED	HYDUKE TABITHA	3087280	ATHROWER	ATHROWER
5	<input checked="" type="checkbox"/>	07/28/2014	396	TRF OF INTEREST FILED	HYDUKE NANCY	3087280	ATHROWER	ATHROWER
6	<input checked="" type="checkbox"/>	07/07/2014	113	ADDITIONAL INFO RECEIVED	STATEMENTS		PAULINEB	
7	<input checked="" type="checkbox"/>	07/07/2014	170	ADDRESS CHANGE FILED	HYDUKE NED 111		PAULINEB	
8	<input checked="" type="checkbox"/>	07/07/2014	170	ADDRESS CHANGE FILED	HYDUKE CHELSEA		PAULINEB	
9	<input checked="" type="checkbox"/>	06/04/2014	104	ADDL INFO REQUIRED	STATEMENTS		PAULINEB	
10	<input checked="" type="checkbox"/>	01/10/2014	669	LAND STATUS CHECKED			TESMITH	
11	<input checked="" type="checkbox"/>	09/16/2013	501	ACCT ADV IN LEAD FILE	AMC424961-AMC424962;		RMYERS	
12	<input checked="" type="checkbox"/>	09/16/2013	685	ADDL MAINTENANCE FEE	2014;\$980	2882588	RMYERS	
13	<input checked="" type="checkbox"/>	09/16/2013	484	LOCATION YEAR / MAINTENANCE FEE	2014;\$140	2882588	RMYERS	

Actions: 13

Provide me with new occurrences

Please SAVE&CONTINUE Between DELETES and NEW/CHANGE Lines

Save & Continue

Save & Exit

Cancel

Lookup

Serial-No: AMC424962

Top of Screen

**DEPARTMENT OF THE INTERIOR
BUREAU OF LAND MANAGEMENT
MINING CLAIMS**

(LIVE) Serial Register Page

Run Date/Time: 07/11/2014 11:49 AM

Page 1 of 1

01 10-21-1976;090STAT0090;43USC1744
Case Type 384201: PLACER CLAIM
Claim Name: LOST SQUAW PLACER #2
Commodity :
Case Disposition: ACTIVE
Required Maintenance Fee: \$1,240.00

Total Acres
160.000

Serial Number
AMC424961
Lead File Number
AMC424961

Name & Address	Int Rel
TRAVER JEFF 5269 HIGHWAY 61	POTOSI, WI 53820-0000 CLAIMANT
TRAVER ERICA 5269 HIGHWAY 61	POTOSI, WI 53820-0000 CLAIMANT
HYDUKE NANCY 32385 HIGHWAY 78	RIPLEY, CA 92225-8808 CLAIMANT
HYDUKE TABITHA 18385 HIGHWAY 78	RIPLEY, CA 92225-8890 CLAIMANT
HYDUKE NED III 1311 MANDRAKE WAY	BEAUMONT, CA 92223-8445 CLAIMANT
HYDUKE CHELSEA 1311 MANDRAKE WAY	BEAUMONT, CA 92223-8445 CLAIMANT
WOLTER MARJORIE 128 CIRCLE DR	MANCHESTER, IA 52057-1304 CLAIMANT
WOLTER BILL 128 CIRCLE DR	MANCHESTER, IA 52057-1304 CLAIMANT

Mer Twp	Rng	Sec	Quadrant	District/Field Office	County
14	0050N	0110W	027	NW	HASSAYAMPA FO LA PAZ

Act Date	Code	Action	Action Remarks	Receipt Number
09/02/2013	403	LOCATION DATE		
09/16/2013	395	RECORDATION NOTICE RECD	1	2882588
09/16/2013	484	LOCATION YEAR / MAINTENANCE	2014;\$140	2882588
07/07/2014	113	ADDITIONAL INFO RECEIVED	STATEMENTS	
07/07/2014	170	ADDRESS CHANGE FILED	HYDUKE CHELSEA	
07/07/2014	170	ADDRESS CHANGE FILED	HYDUKE NED 111	
06/04/2014	104	ADDL INFO REQUIRED	STATEMENTS	
01/10/2014	669	LAND STATUS CHECKED		
09/16/2013	501	ACCT ADV IN LEAD FILE	AMC424961-AMC424962;	
09/16/2013	685	ADDL MAINTENANCE FEE	2014;\$980	2882588

Line Nr Remarks

**NO WARRANTY IS MADE BY BLM
FOR USE OF THE DATA FOR
PURPOSES NOT INTENDED BY BLM**

**DEPARTMENT OF THE INTERIOR
BUREAU OF LAND MANAGEMENT
MINING CLAIMS**

Run Date/Time: 07/11/2014 11:49 AM

(LIVE) Serial Register Page

Page 1 of 1

01 10-21-1976;090STAT0090;43USC1744
Case Type 384201: PLACER CLAIM
Claim Name: LOST SQUAW PLACER #1
Commodity :
Case Disposition: ACTIVE
Required Maintenance Fee: \$1,240.00

Total Acres
160.000

Serial Number
AMC424962
Lead File Number
AMC424961

Name & Address	Int Rel
TRAVER JEFF 5269 HIGHWAY 61	POTOSI, WI 53820-0000 CLAIMANT
TRAVER ERICA 5269 HIGHWAY 61	POTOSI, WI 53820-0000 CLAIMANT
HYDUKE NANCY 32385 HIGHWAY 78	RIPLEY, CA 92225-8808 CLAIMANT
HYDUKE TABITHA 18385 HIGHWAY 78	RIPLEY, CA 92225-8890 CLAIMANT
HYDUKE NED III 1311 MANDRAKE WAY	BEAUMONT, CA 92223-8445 CLAIMANT
HYDUKE CHELSEA 1311 MANDRAKE WAY	BEAUMONT, CA 92223-8445 CLAIMANT
WOLTER MARJORIE 128 CIRCLE DR	MANCHESTER, IA 52057-1304 CLAIMANT
WOLTER BILL 128 CIRCLE DR	MANCHESTER, IA 52057-1304 CLAIMANT

Mer Twp	Rng	Sec	Quadrant	District/Field Office	County
14	0050N	0110W	027 SW	HASSAYAMPA FO	LA PAZ

Act Date	Code	Action	Action Remarks	Receipt Number
09/02/2013	403	LOCATION DATE		
09/16/2013	395	RECORDATION NOTICE RECD	1	2882588
09/16/2013	484	LOCATION YEAR / MAINTENANCE	2014;\$140	2882588
07/07/2014	113	ADDITIONAL INFO RECEIVED	STATEMENTS	
07/07/2014	170	ADDRESS CHANGE FILED	HYDUKE CHELSEA	
07/07/2014	170	ADDRESS CHANGE FILED	HYDUKE NED 111	
06/04/2014	104	ADDL INFO REQUIRED	STATEMENTS	
01/10/2014	669	LAND STATUS CHECKED		
09/16/2013	501	ACCT ADV IN LEAD FILE	AMC424961-AMC424962;	
09/16/2013	685	ADDL MAINTENANCE FEE	2014;\$980	2882588

Line Nr Remarks

**NO WARRANTY IS MADE BY BLM
FOR USE OF THE DATA FOR
PURPOSES NOT INTENDED BY BLM**

MINING CLAIM STATUS REPORT

DATA ENTERED 10/18/2013

Checked by DC
GEO Checked by DC

LEAD SERIAL NUMBER AMC 424961 thru AMC 424962

OF CLAIMS & TYPE

CHARGES

#	LODE	Location Fee @ \$34 =	\$	<u>34</u>	<u>68</u>
#	<u>2</u> PLACER	Processing Fee @ \$15 =	\$	<u>15</u>	<u>30</u>
#	ASSOCIATION PLACER	Maintenance Fee @ \$140 =	\$	<u>2240</u>	
#	MILL SITE	Overage (+)	\$		
#	TUNNEL SITE	Shortage (-)	\$		
		Other Fees	\$		
		TOTAL	\$		<u>2338</u>

TOTAL CLAIM ACREAGE? 160'

OF LOCATORS? 8

DOCUMENTS RECEIVED VIA -

TIMELY FILED?

Over-the-Counter Mail

Yes No

LEGAL DESCRIPTION -	T	<u>5N</u>	R	<u>11W</u>	SEC	<u>027</u>
	T		R		SEC	
	T		R		SEC	
	T		R		SEC	

BLM FOREST SERVICE SUBJ TO PL 359: Yes No

WILDERNESS AREA: No Yes

SPLIT ESTATE - N/A SX PX SRHA OTHER

Proper Notice Filed if Located on SHRA Lands? N/A Yes No

RECONVEYED MINERALS ON BLM LANDS REQUIRE OPENING ORDERS FROM 1944 TO 1993 -

Open to Entry on: _____ N/A

COMMENTS/STATUS - VOID PARTIALLY VOID PVT MINERALS WITHDRAWN LANDS

OTHER

Claimant acknowledges that portions of the following claims(s) site(s) may be void or voidable.

Printed Name of Claimant _____ Signature of Claimant _____

***** FINAL ADJUDICATION *****

DATE 1/10/2014 INITIALS TS

RECORDING REQUESTED BY
 Nancy Hyduke
 AND WHEN RECORDED MAIL TO

NAME: Nancy Hyduke
 STREET ADDRESS: 32385 State Hwy 78
 CITY & STATE: Ripley, CA 92225

(SPACE ABOVE THIS LINE FOR RECORDER'S USE)

PLACER MINING CLAIM LOCATION NOTICE

ENTERED
 OCT 18 2015
 BY: M

TO WHOM IT MAY CONCERN: Please take notice that:

1. The name of this claim is Lost Squaw Placer # 2, a placer mining claim.

2. This claim is situated in:
 NE 1/4 NW 1/4 SW 1/4 SE 1/4 Sec. 27 T. 5N R. 16W Mer. SRBM
 NE 1/4 NW 1/4 SW 1/4 SE 1/4 Sec. _____ T. _____ R. _____ Mer. _____
 NE 1/4 NW 1/4 SW 1/4 SE 1/4 Sec. _____ T. _____ R. _____ Mer. _____
 NE 1/4 NW 1/4 SW 1/4 SE 1/4 Sec. _____ T. _____ R. _____ Mer. _____

in the Ellsworth Mining District, County of La Paz State of California.

The acreage claimed is 160 acres.

3. The date of this location is the 2nd day of September, 192015 on which date the notice of location was posted on the claim.

4. The locator or locators of this claim are:

Name(s)	Current Mailing or Residence Address
Nancy Hyduke	32385 State Hwy 78 Ripley, CA 92225
Ned Hyduke III	29442 W. Columbus Ave. Buckeye, AZ
Chelsea Hyduke	29442 W. Columbus Ave. Buckeye, AZ
Tabitha Hyduke	32385 State Hwy 78 Ripley, CA 92225
Marjorie Wolter	128 Circle Dr. Manchester, Iowa
Bill Wolter	128 Circle Dr. Manchester, Iowa
Jess Traver	5269 Hwy 61 N. Potosi, WI 53820
Erica Traver	5269 Hwy 61 N. Potosi, WI 53820

5. If claim cannot be described by quarter-section, the boundaries of the claims and the land taken are described as follows:

Commencing at the discovery monument where this notice is posted, thence NW ^{ata} Post _(direction) to the corner which is the point of the beginning to describe the boundaries,
 thence East _(direction) 2,640 feet to the NE corner,
 thence South _(direction) 2,640 feet to the SE corner,
 thence West _(direction) 2,640 feet to the SW corner,
 thence North _(direction) 2,640 feet to the point of beginning.

6. The discovery monument is situated at the point of discovery about Located on Section Peg _(distance from natural object or permanent monument and give direction as accurately as possible, to identify the claim located) (Federal Peg) sections 27, 28, 21 & 22. Joins
Lost Squaw Placer # 1 on the North.

SIGNATURE(S)
 Nancy Hyduke
 Chelsea Hyduke
 Marjorie Wolter
 Tabitha Hyduke
 Bill Wolter
 Jess Traver
 Erica Traver

CLAIMS LOCATED AFTER OCTOBER 21, 1976, MUST BE RECORDED WITH THE BUREAU OF LAND MANAGEMENT WITHIN 90 DAYS AFTER DATE OF LOCATION.

CSO 3800-1
 6/79

A110424961

This form has been designed through the courtesy of the U.S. Department of the Interior, Bureau of Land Management, to assist you in recording your mining claim.

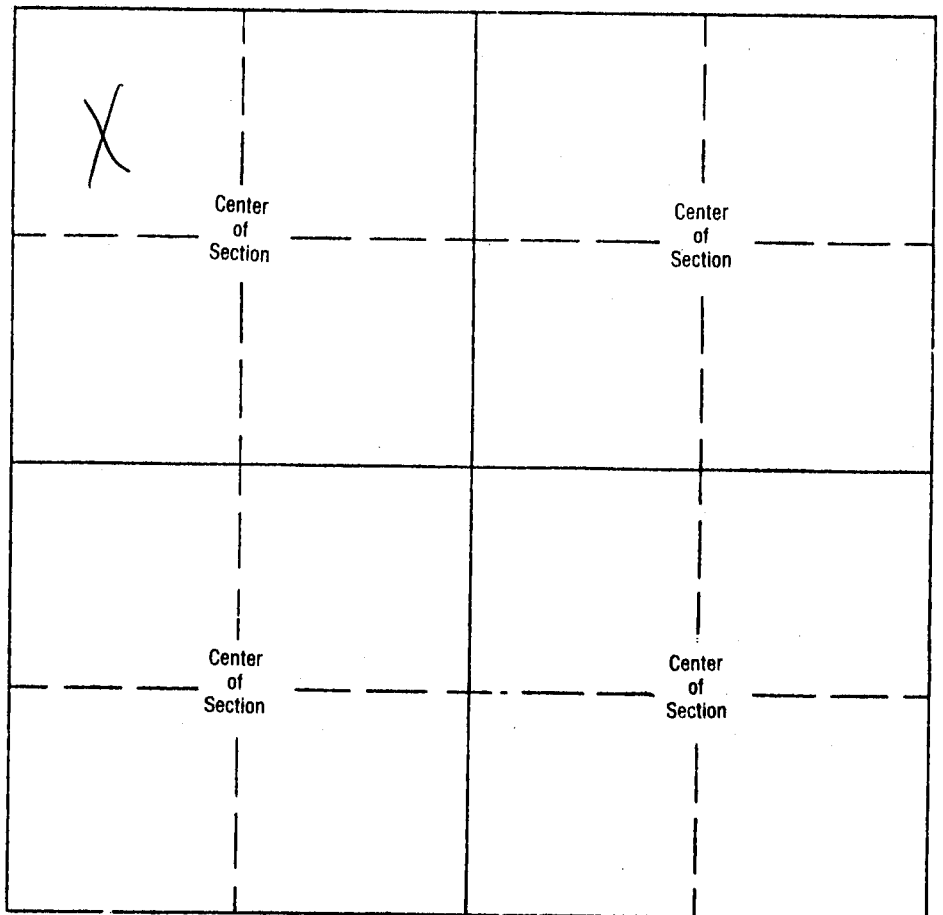
In accordance with Section 314 of the Act of October 21, 1976, as amended, Public Law 94-579 (90 Stat. 2743), the Federal Land Policy and Management Act of 1976, all unpatented lode or placer mining claims or mill or tunnel site claims on public lands of the United States in the State of California shall be recorded with the Bureau of Land Management, California State Office, Federal Office Building, Room E-2841, 2800 Cottage Way, Sacramento, California 95825. Copies of the regulations may be obtained from this office.

~~FILE ORIGINAL WITH COUNTY RECORDER
MAIL DUPLICATE COPY TO:
USDI BUREAU OF LAND MANAGEMENT
STATE OFFICE
Federal Office Building
2800 Cottage Way E-2841
Sacramento, California 95825~~

SHOW SITE OF CLAIM

DIAGRAM CONTAINS FOUR COMPLETE SECTIONS

Sec. 27, T. 5N, R. 11W Sec. _____, T. _____, R. _____



Sec. _____, T. _____, R. _____ Sec. _____, T. _____, R. _____

Any person who willfully makes a false statement with respect to any mining claim on the posted location notice or on the recorded notice shall be deemed guilty of a misdemeanor, and upon conviction shall be punished by a fine not exceeding one hundred dollars (\$100) or by imprisonment in the county jail not exceeding six months, or by both such fine and imprisonment. (Public Resources Code of California, Sec. 2315).

CALIFORNIA LAWS FOR MINES AND MINING from California Public Resources Code

Division 2, Chapter 4

MANNER OF LOCATING MINING CLAIMS, TUNNEL RIGHTS AND MILL SITES

§ 2303. Location of placer claims; manner of location; location by legal subdivision

The location of a placer claim shall be made in the following manner:

(a) By erecting at the point of discovery thereon a conspicuous and substantial monument, and by posting in or on the monument, a notice of location, containing the name of the claim, the name, current mailing address or current residence address of the locator or locators, the date of location, which shall be the date of posting such notice, the number of feet or acreage claimed, and such a description of the claim by reference to some natural object or permanent monument as will identify the claim located.

(b) By marking the boundaries so that they may be readily traced and by erecting at each corner of the claim, or at the nearest accessible points thereto, a conspicuous and substantial monument. Each corner monument shall bear or contain markings sufficient to appropriately designate the corner of the mining claim to which it pertains and the name of the claim.

Where the United States survey has been extended over the land embraced in the location, however, the claim may be taken by legal subdivisions and no other reference than those of such survey shall be required, and the boundaries of a claim so located and described need not be staked or monumented. The description by legal subdivisions shall be deemed the equivalent of marking.

(Stats. 1939, c. 93, p. 1080, § 2302. Amended by Stats. 1970, c. 90, p. 109, § 3.)

§ 2312. Location of nonmineral land as millsite; manner of location

The proprietor of a vein or lode claim or mine, the proprietor of a placer claim, or the owner of a quartz mill or reduction works, or any person qualified by the laws of the United States may locate not more than five acres of nonmineral land as a millsite. The location shall be made and the claim boundaries marked in the same manner as required by Section 2303 for locating placer claims, except that the monument in or on which the notice of location is posted may be erected anywhere within the claim, and location work is not required.

(Stats. 1939, c. 93, p. 1083, § 2312. Amended by Stats. 1970, c. 90, p. 111, § 9.)

	17		16		15			14	
								SLEEPER PLACER 5	ARROW PLACER 3
								SLEEPER PLACER 3	SLEEPER PLACER 4
	20		21		22			SLEEPER PLACER 1	SLEEPER PLACER 2
	29	SUMMER 5	28	LOST SQUAW PLACER 4	LOST SQUAW PLACER 2	SUNFLOWER PLACER 4	SUNFLOWER PLACER 3		
		SUMMER 6		LOST SQUAW PLACER 3	LOST SQUAW PLACER 1	SUNFLOWER PLACER 3	SUNFLOWER PLACER 2		
		SUMMER 7	33	SUNFLOWER PLACER 6	SUNFLOWER PLACER 5	SUNFLOWER PLACER 9	SUNFLOWER PLACER 10		
	32	SUMMER PLACER 4	SUMMER PLACER 1	SUNFLOWER PLACER 8	SUNFLOWER PLACER 7	ARROW PLACER 2	ARROW PLACER 1		
T. 5 N.									
T. 4 N.		SUMMER PLACER 3	SUMMER PLACER 2						
	6		5						

RECEIVED
 BLM, AZ STATE OFFICE
 2011 SEP 16 4 10:23
 PHOENIX, AZ

W. 10 W.
 R. 11 W.
 ANCH 249611

Ellsworth Mining District, La Paz Co., Az.
 Lost Squaw Placer 2
 Section 27, Township 5N
 Range 11W
 Claim Owner:
 Nancy Hyduke
 32355 State Hwy 78
 Ripley, CA 92225
 N.T.S.

RECORDING REQUESTED BY
Nancy Hyduke
 AND WHEN RECORDED MAIL TO

NAME Nancy Hyduke
 STREET ADDRESS 32385 State Hwy 78
 CITY & STATE Ripley, CA 92225

(SPACE ABOVE THIS LINE FOR RECORDER'S USE)

PLACER MINING CLAIM LOCATION NOTICE

ENTERED
 OCT 18 2013
 BY: fn
 RECEIVED
 PHOENIX, AZ
 2013 SEP 16 10:23
 MAR AZ STATE OFFICE

TO WHOM IT MAY CONCERN: Please take notice that:

1. The name of this claim is Host Squaw Placer # 1, a placer mining claim.

2. This claim is situated in:

NE 1/4 <input type="checkbox"/>	NW 1/4 <input type="checkbox"/>	SW 1/4 <input checked="" type="checkbox"/>	SE 1/4 <input type="checkbox"/>	Sec. <u>27</u>	T. <u>5N</u>	R. <u>11W</u>	Mer. <u>SRBM</u>
NE 1/4 <input type="checkbox"/>	NW 1/4 <input type="checkbox"/>	SW 1/4 <input type="checkbox"/>	SE 1/4 <input type="checkbox"/>	Sec. _____	T. _____	R. _____	Mer. _____
NE 1/4 <input type="checkbox"/>	NW 1/4 <input type="checkbox"/>	SW 1/4 <input type="checkbox"/>	SE 1/4 <input type="checkbox"/>	Sec. _____	T. _____	R. _____	Mer. _____
NE 1/4 <input type="checkbox"/>	NW 1/4 <input type="checkbox"/>	SW 1/4 <input type="checkbox"/>	SE 1/4 <input type="checkbox"/>	Sec. _____	T. _____	R. _____	Mer. _____

in the Ellsworth Mining District, County of La Paz, State of California.

The acreage claimed is 160 acres.

3. The date of this location is the 2nd day of September, 192013 on which date the notice of location was posted on the claim.

4. The locator or locators of this claim are:

Name(s)	Current Mailing or Residence Address
<u>Nancy Hyduke</u>	<u>32385 State Hwy 78 Ripley, CA 92225</u>
<u>Ned Hyduke III</u>	<u>29442 W. Columbus Ave. Buckeye, AZ</u>
<u>Chelsea Hyduke</u>	<u>29442 W. Columbus Ave. Buckeye, AZ</u>
<u>Tabitha Hyduke</u>	<u>32385 State Hwy 78 Ripley, CA 92225</u>
<u>Marjorie Wolter</u>	<u>128 Circle Dr. Manchester, Iowa</u>
<u>Bill Wolter</u>	<u>128 Circle Dr. Manchester, Iowa</u>
<u>Jeff Traver</u>	<u>5269 Hwy 61 N Potosi, WI 53820</u>
<u>Erica Traver</u>	<u>5269 Hwy 61 N Potosi, WI 53820</u>

5. If claim cannot be described by quarter-section, the boundaries of the claims and the land taken are described as follows:

Commencing at the discovery monument where this notice is posted, thence SW at a Post corner which is the point of the beginning to describe the boundaries, (direction) to the

thence North 2,640 feet to the NW corner,
 (direction)

thence East 2,640 feet to the NE corner,
 (direction)

thence South 2,640 feet to the SE corner,
 (direction)

thence West 2,640 feet to the point of beginning.
 (direction)

6. The discovery monument is situated at the point of discovery about Located on Section Peg (Federal Peg) Sections 27, 28, 33 & 34. (distance from natural object or permanent monument and give direction as accurately as possible, to identify the claim located)

<u>Nancy Hyduke</u>	SIGNATURE(S)	<u>Nancy Hyduke</u>
<u>Chelsea Hyduke</u>		<u>Bill Wolter</u>
<u>Marjorie Wolter</u>		<u>Jeff Traver</u>
		<u>Erica Traver</u>

CLAIMS LOCATED AFTER OCTOBER 21, 1976, MUST BE RECORDED WITH THE BUREAU OF LAND MANAGEMENT WITHIN 90 DAYS AFTER DATE OF LOCATION.

This form has been designed through the courtesy of the U.S. Department of the Interior, Bureau of Land Management, to assist you in recording your mining claim.

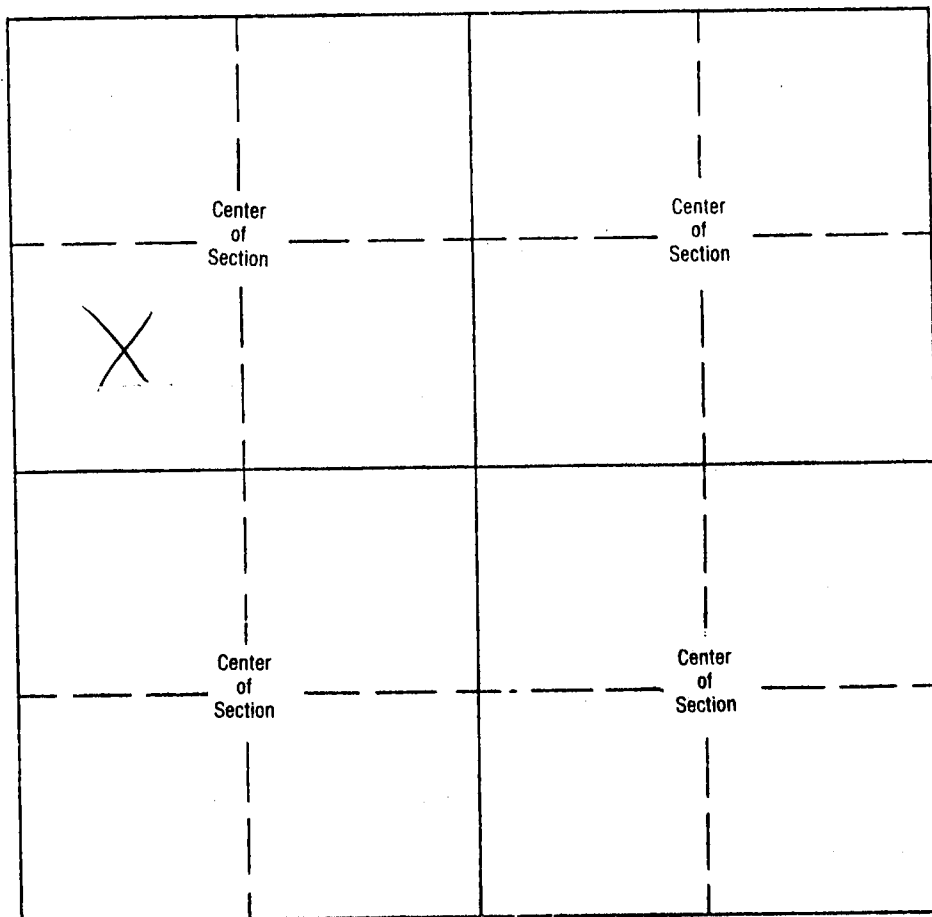
In accordance with Section 314 of the Act of October 21, 1976, as amended, Public Law 94-579 (90 Stat. 2743), the Federal Land Policy and Management Act of 1976, all unpatented lode or placer mining claims or mill or tunnel site claims on public lands of the United States in the State of California shall be recorded with the Bureau of Land Management, California State Office, Federal Office Building, Room E-2841, 2800 Cottage Way, Sacramento, California 95825. Copies of the regulations may be obtained from this office.

~~FILE ORIGINAL WITH COUNTY RECORDER
MAIL DUPLICATE COPY TO:
USDI BUREAU OF LAND MANAGEMENT
STATE OFFICE
Federal Office Building
2800 Cottage Way E-2841
Sacramento, California 95825~~

SHOW SITE OF CLAIM

DIAGRAM CONTAINS FOUR COMPLETE SECTIONS

Sec. 27, T. 5N, R. 11W Sec. _____, T. _____, R. _____



Sec. _____, T. _____, R. _____ Sec. _____, T. _____, R. _____

Any person who willfully makes a false statement with respect to any mining claim on the posted location notice or on the recorded notice shall be deemed guilty of a misdemeanor, and upon conviction shall be punished by a fine not exceeding one hundred dollars (\$100) or by imprisonment in the county jail not exceeding six months, or by both such fine and imprisonment. (Public Resources Code of California, Sec. 2315).

CALIFORNIA LAWS FOR MINES AND MINING from California Public Resources Code

Division 2, Chapter 4

MANNER OF LOCATING MINING CLAIMS, TUNNEL RIGHTS AND MILL SITES

§ 2303. Location of placer claims; manner of location; location by legal subdivision

The location of a placer claim shall be made in the following manner:

(a) By erecting at the point of discovery thereon a conspicuous and substantial monument, and by posting in or on the monument, a notice of location, containing the name of the

claim, the name, current mailing address or current residence address of the locator or locators, the date of location, which shall be the date of posting such notice, the number of feet or acreage claimed, and such a description of the claim by reference to some natural object or permanent monument as will identify the claim located.

(b) By marking the boundaries so that they may be readily traced and by erecting at each corner of the claim, or at the nearest accessible points thereto, a conspicuous and substantial monument. Each corner monument shall bear or contain markings sufficient to appropriately designate the corner of the mining claim to which it pertains and the name of the claim.

Where the United States survey has been extended over the land embraced in the location, however, the claim may be taken by legal subdivisions and no other reference than those of such survey shall be required, and the boundaries of a claim so located and described need not be staked or monumented. The description by legal subdivisions shall be deemed the equivalent of marking.

(Stats. 1939, c. 93, p. 1080, § 2302. Amended by Stats. 1970, c. 90, p. 109, § 3.)

§ 2312. Location of nonmineral land as millsite; manner of location

The proprietor of a vein or lode claim or mine, the proprietor of a placer claim, or the owner of a quartz mill or reduction works, or any person qualified by the laws of the United States may locate not more than five acres of nonmineral land as a millsite. The location shall be made and the claim boundaries marked in the same manner as required by Section 2303 for locating placer claims, except that the monument in or on which the notice of location is posted may be erected anywhere within the claim, and location work is not required.

(Stats. 1939, c. 93, p. 1083, § 2312. Amended by Stats. 1970, c. 90, p. 111, § 9.)

	17	16	15	14	
				SLEEPER PLACER 5	ARROW PLACER 3
			ARROW PLACER 4	SLEEPER PLACER 3	SLEEPER PLACER 4
20		21	22	22	22
				SLEEPER PLACER 1	SLEEPER PLACER 2
				PHOENIX, AZ	RECEIVED B.L.M. AZ STATE OFFICE
		SUMMER 5	LOST SQUAW PLACER 4	LOST SQUAW PLACER 2	SUNFLOWER PLACER 4
29		28			SUNFLOWER PLACER 1
					27
		SUMMER 6	LOST SQUAW PLACER 3	LOST SQUAW PLACER 1	SUNFLOWER PLACER 3
					SUNFLOWER PLACER 2
		SUMMER 7	SUNFLOWER PLACER 6	SUNFLOWER PLACER 5	SUNFLOWER PLACER 9
32		33			SUNFLOWER PLACER 10
					34
		SUMMER PLACER 4	SUMMER PLACER 1	SUNFLOWER PLACER 8	SUNFLOWER PLACER 7
				ARROW PLACER 2	ARROW PLACER 1
T. 5 N.					
T. 4 N.		SUMMER PLACER 3	SUMMER PLACER 2		
	6		5		

R. 11 W.
R. 10 W.
MICH 24962

Ellsworth Mining District, La Paz Co., Az.

Lost Squaw Placer #1
Section 27, Township 5N
Range 11W

claim owner:
Nancy Hydeke
32385 State Hwy 78
N.T.S. Ripley, CA 92325

Input Parameters for Geographic Report with Land

System Id = CR

Admin State = AZ

Geo State =

Casetype Begins With

Case Disp Txt = AUTHORIZED, CANCELLED, EXPIRED, PENDING, REJECTED, RELINQUISHED, VOID, WITHDRAWN

Mer Twp Rng = 14 0050N 0110W

Section = 027, 999

Mtrs =

Commodity =

Commodity Txt =

Pending Org =

Pend Org Decode =

Total Rows Returned: 2

RUN TIME: 10:19 AM

UNITED STATES DEPARTMENT OF INTERIOR
BUREAU OF LAND MANAGEMENT
GEOGRAPHIC REPORT WITH LAND
Sorted by Serial Number

RUN DATE: 09/16/2013
Page 1 of 1

Serial Number: AZA 035941
Total Case Acres: 1.000

<u>Casetype</u>	<u>Case Disp</u>				<u>Sect</u>	<u>Sur Typ</u>	<u>Sur Num</u>	<u>Suff</u>	<u>Subdivision</u>	<u>Act Pend</u>
380913	PENDING	14	0050N	0110W	027	ALL			ENTIRE SECTION	

Serial Number: AZA 036148
Total Case Acres: 1.000

<u>Casetype</u>	<u>Case Disp</u>				<u>Sect</u>	<u>Sur Typ</u>	<u>Sur Num</u>	<u>Suff</u>	<u>Subdivision</u>	<u>Act Pend</u>
380910	PENDING	14	0050N	0110W	027	FF			PART;	

☺ ΔüÇ<■≡αⁿ♥`L■üü ² √± ♣■ αL_‡√ü· √ ■ ≡Δ ■|≈n≈n■ ≈■ 7♥ Ç8ΔL_‡Δ■▲■◉L°◦▲◉▶@◉Ç7♥

β L♥ L? ÷ LΩ⊙⊙≡üÑ⊙ L^a⊙87 ■■b≈≈ &Δç ÷ Ln▼1ü ■² Çε√■ | ² Δαâ Ç♠♥²♥ⁿ↓ⁿû▶ f ≈■↑7